



**AERIAL
PHOTOGRAPHY
PROJECT
INDEX**

AERIAL PHOTOGRAPHY PROJECT INDEX

INTRODUCTION

The Alberta Government has been involved with its own aerial photography since 1949 when the first provincial base-mapping program began. Since then over 600,000 frames of photography have been flown by government aircraft or by private aerial survey firms under contract.

With minor exceptions, all of this photography is available for viewing and/or purchase through the Distribution Services group of Alberta Energy and Natural Resources. Within Distribution Services the Aerial Photo Data Service makes available photography for purchase while the Map and Air Photo Reference Library maintains a library of government aerial photography for those wishing to view the photography.

Alberta Government aerial photography is flown for the use of a government department and then made available through Distribution Services. There is no regular flying program rather the different departments will request that certain areas be covered in a given year. The Aerial Photography unit of Alberta Energy and Natural Resources co-ordinates these requests and arranges for the desired areas to be flown. Once the initial prints have been supplied to the requesting agency, the photography is made available to Distribution Services who in turn release the photography to other government departments and the general public.

This index has been prepared to allow access to the vast number of government aerial photography projects flown over the years. As well, the Air Photo Data Service will provide an update service to those purchasing this index to ensure that the information within is kept as current as possible.

ANNOTATION SYSTEM

Alberta Government aerial photography is annotated and referenced using an "AS" roll number system. The "AS" stands for Aerial Survey and each "AS" roll number indicates a unique roll of photography. The roll numbers are assigned in numerical order. There is no specific correlation between the roll number and the date the photography was flown.

From 1949 to 1968, government photography was originally annotated using various project and roll numbers. The "AS" roll number system was implemented in 1969. The first roll photographed in 1969 was numbered AS 1000 and subsequent rolls were numbered from there. At the same time, existing rolls were renumbered back from AS 999. The first roll in the collection dates back to 1949 and is AS 43 since there were not enough rolls to reach back to AS 1.

Alberta Government aerial photography is unique in that it provides a large amount of information on each frame of photography. While not every frame has a complete set of information on it, all photography will have a roll number, print number and scale. The majority of the photography will also have a project number, line number, date that the photography was flown, NTS 1:50,000 map sheet that the photograph falls into and the latitude that the flight line follows or intersects. As well the film type will usually be indicated on each print. In the case of black and white photography it will either be annotated as "P" or "PAN" for panchromatic film and IR for infra-red film. Colour film types are usually obvious.

PROJECT LISTINGS

The aerial photography project listings on the following pages are arranged by year. The listings contain all projects relating to Alberta Energy and Natural Resources as well as some from other departments such as Municipal Affairs, Environment and Transportation. These listings are complete for the holdings of the Aerial Photo Data Service, however there are still some rolls and projects from other departments that will

not be reflected in these listings. Efforts are being made to include these projects and future editions of the project index will reflect any updates.

The listings contain the following for each project: Project Number, Project Name, Scale, Film Type and Map Sheets plus any additional remarks that may pertain to the particular project.

The **Project Number** is the year and the number assigned to the project. For example project number 79-15 indicates project number 15 flown in 1979.

The **Project Name** is a brief description of the area covered by the project. The names used in the index have been taken directly from the index maps. Since there is a limited space available for the name it is wise to check the index map or the Air Photo Data Service to be certain that the photography does cover the area you are interested in.

The scale listed is the nominal photo scale. The scale will vary slightly over a project but should average out to the scale listed.

The **film type** is the type of photographic film used on the project. "Pan" indicates black and white panchromatic film. "IR" indicates black and white infra-red film. (Note black and white infra-red is not thermal imagery.) Colour films are either colour negative or true colour and colour positive or false colour. It is important to remember that since Energy and Natural Resources does not possess a colour reproduction lab, all colour photography listed in this index is stored at the National Air Photo Library in Ottawa. Prices for colour photography are significantly higher than black and white and the average turnaround time for colour products is 3 to 5 weeks. Please inquire with the Air Photo Data Service if you wish further information regarding colour photography.

The next column, **map sheets**, lists the 1:50,000 or the 1:250,000 NTS map sheets that the project falls into. As with the project name, just because a map sheet is listed does not mean that the project covers the entire sheet. To be certain of the coverage check the project index map or with the Air Photo Data Service.

The **remarks** column lists any unusual or different characteristics of a particular project. Examples would be if the project is colour or requires more than 1 index map etc.

AERIAL PHOTO PRODUCTS

All Alberta Government aerial photography that is available may be ordered through the Air Photo Data Service in a variety of forms. Prices are listed in the current Air Photo Data Service brochure.

1: Contact Prints - A contact print is a 25 x 25 cm paper print made directly from the aerial photo negative. Since there is not a stock of prints, all orders for contact prints must be processed through our lab. There are two delivery options. The **Service Order** is a rush service on contact prints. Small orders for contact prints submitted to the Edmonton office by 2:00 in the afternoon will be ready by 4:00 the next business day. A surcharge is made for this service. Prints ordered on the **Regular Order** will be processed and returned to the Edmonton office within a two-week period.

2: Itek Prints - All available photography housed in the Map and Air Photo Reference Library is available as Itek prints. Itek prints are paper copies of contact prints photographed using an Itek 440 camera system. Since the process does not use a negative but rather is a positive to positive shot there may be some degradation and modification of tone and resolution on the resultant print. Itek prints are only available through the Edmonton office and because of the manual process involved in their production, they are only available in limited quantities. One or two Itek prints may be obtained on an "as-you-wait" basis at the Edmonton office.

3: Enlargements - Any portion of a contact print may be enlarged a maximum of six times or to 100 x 100 cm paper size depending on which limit is reached first.

All enlargement prices are based on paper size used. Enlargements will be processed and returned to the Edmonton office within a two-week period.

4: Mapping Diapositives - Mapping diapositives may be produced from all available photography. Diapositives are positive transparencies of 25 x 25 cm contact prints. When ordering diapositives be sure to specify **emulsion up or down**. Orders for diapositives will be processed and returned to the Edmonton office within a two-week period. Please note that not all available Alberta Government aerial photography is suitable for stereo plotter compilation. Please inquire before ordering.

5: Index Maps - Index maps showing flight lines and approximate photo centres are available for all photo projects. Maps are ordered by project number and in the case of the larger projects, the 1:250,000 map sheet that the project falls into. If you require a map be sure to request one; they are not automatically supplied with each order.

COPYRIGHTS

All aerial photographs produced by Alberta Energy and Natural Resources are protected by Crown copyright. Reproduction rights are available upon request. All requests for copyright release should be directed in writing to the following address:

Assistant Director, Distribution Services
Program Support, Alberta Bureau of Surveying & Mapping
Alberta Energy and Natural Resources
2 Floor North Petroleum Plaza
9945-108 Street
EDMONTON, Alberta
T5K 2G6

Telex 037-41741

The index is split into two sections. The first section covers the years 1949 to 1968. Almost all the photography available between these dates comes from large projects covering considerable areas. Since there were no individual projects during those years only coverage maps showing the general areas of coverage have been included. The scale of the photography varies depending on the year.

| | |
|--------------|----------|
| 1949 to 1951 | 1:40,000 |
| 1952 to 1959 | 1:15,840 |
| 1960 to 1968 | 1:31,680 |

The second section includes all the large and small projects flown during a particular year starting with 1969. The maps showing coverage from 1969 onwards are only designed to give a general idea of the coverage of the larger projects flown in that year. To be certain of the coverage check either the project index map or with the Air Photo Data Service.

LIST OF ABBREVIATIONS USED IN THE INDEX

FILM

| | |
|---------|--------------------------------|
| Pan | Black & White Panchromatic |
| IR | Black & White Infra-Red |
| Col Neg | Colour Negative (True Colour) |
| Col Pos | Colour Positive (False Colour) |

GENERAL

| | |
|---------------|--|
| Ag. | Agricultural |
| Blk. | Black |
| C.O. | Cruise Order |
| Comm. Improv. | Community Improvement |
| Corr. Inst. | Correctional Institute |
| Cr. | Creek |
| Dev. | Development |
| Diff Date | Different Date |
| D.O.T. | Department of Transport (Transport Canada) |
| Gr. | Grande (as in Grande Prairie) |
| Gr. Assn. | Grazing Association |
| HQ | Headquarters |
| Hwy | Highway |
| Is. | Island |
| I.D. | Improvement District |
| I.R. | Indian Reserve |
| Jct. | Junction |
| Lk. or L. | Lake |
| M.D. | Municipal District |
| Man. Unit | Management Unit |
| M.O.F. | Managing Our Forests |
| Mtn. | Mountain |
| Natl. Pk. | National Park |
| P.G.R. | Provincial Grazing Reserve |
| P.P. | Provincial Park |
| Pg. | Pages |
| R. | River |
| Rd. | Road |
| Rg. | Range |
| Rec. | Recreation |
| S.R. | Secondary Road |
| Tp. | Township |
| V. | Valley |
| @ | at |

To receive periodic updates of the Aerial Photography Project Index fill out the form below and send it to the Air Photo Data Service c/o the address shown on the form. Also we would appreciate any comments or suggestions regarding the index. Please use the space on the form for your comments.

Name _____

Firm/Dept. _____

Address _____

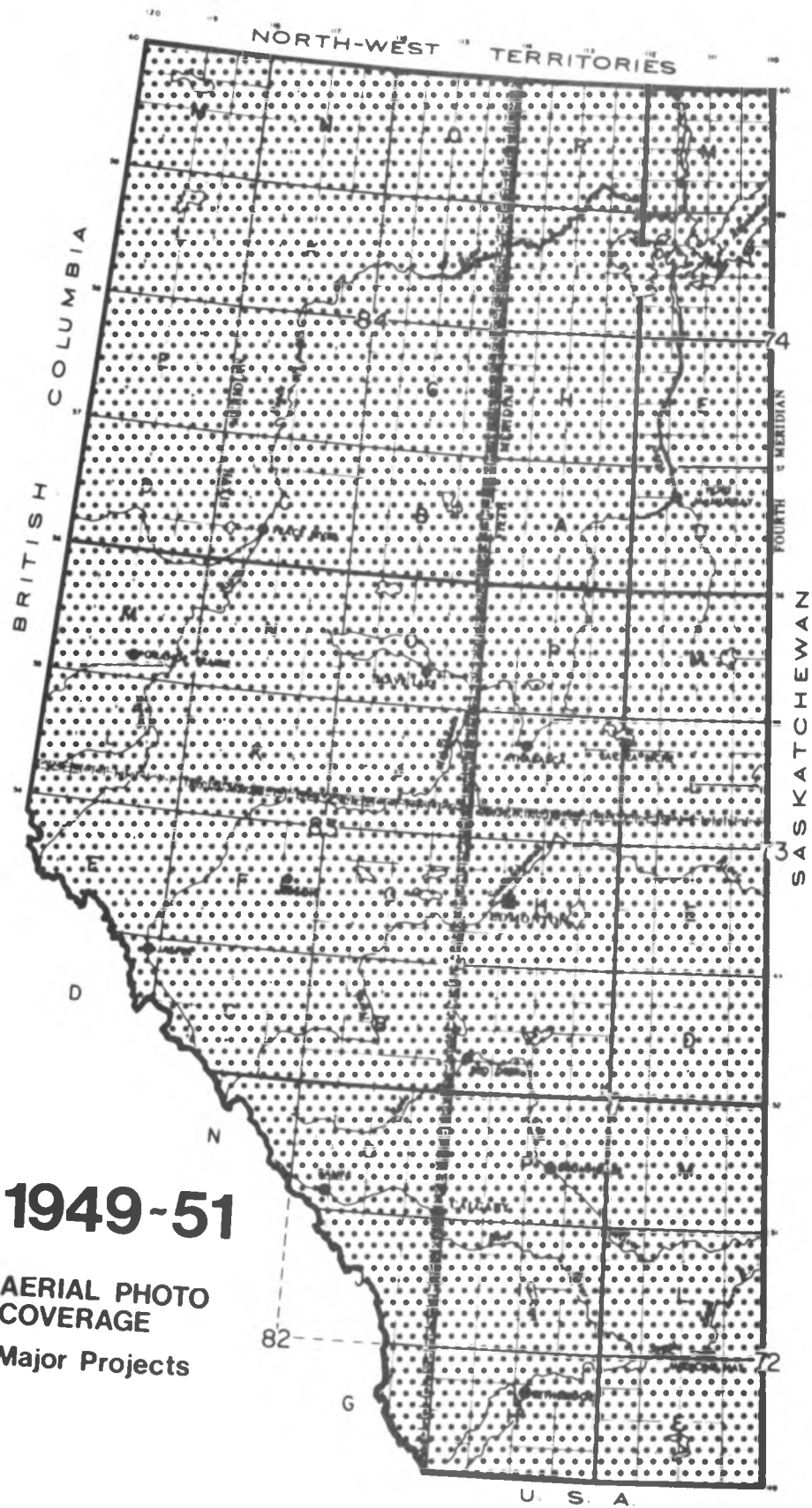
_____ Postal Code _____

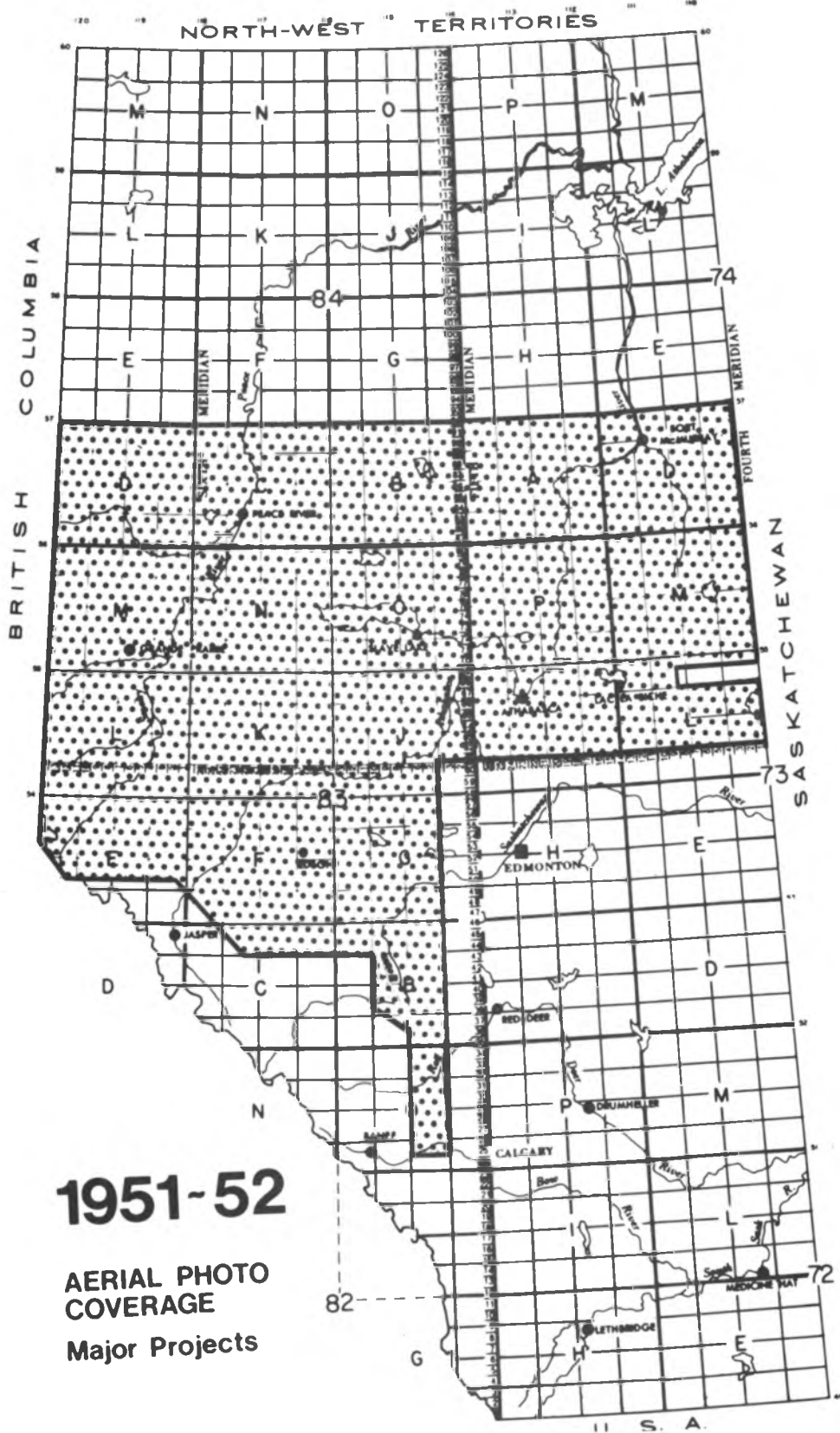
Comments _____

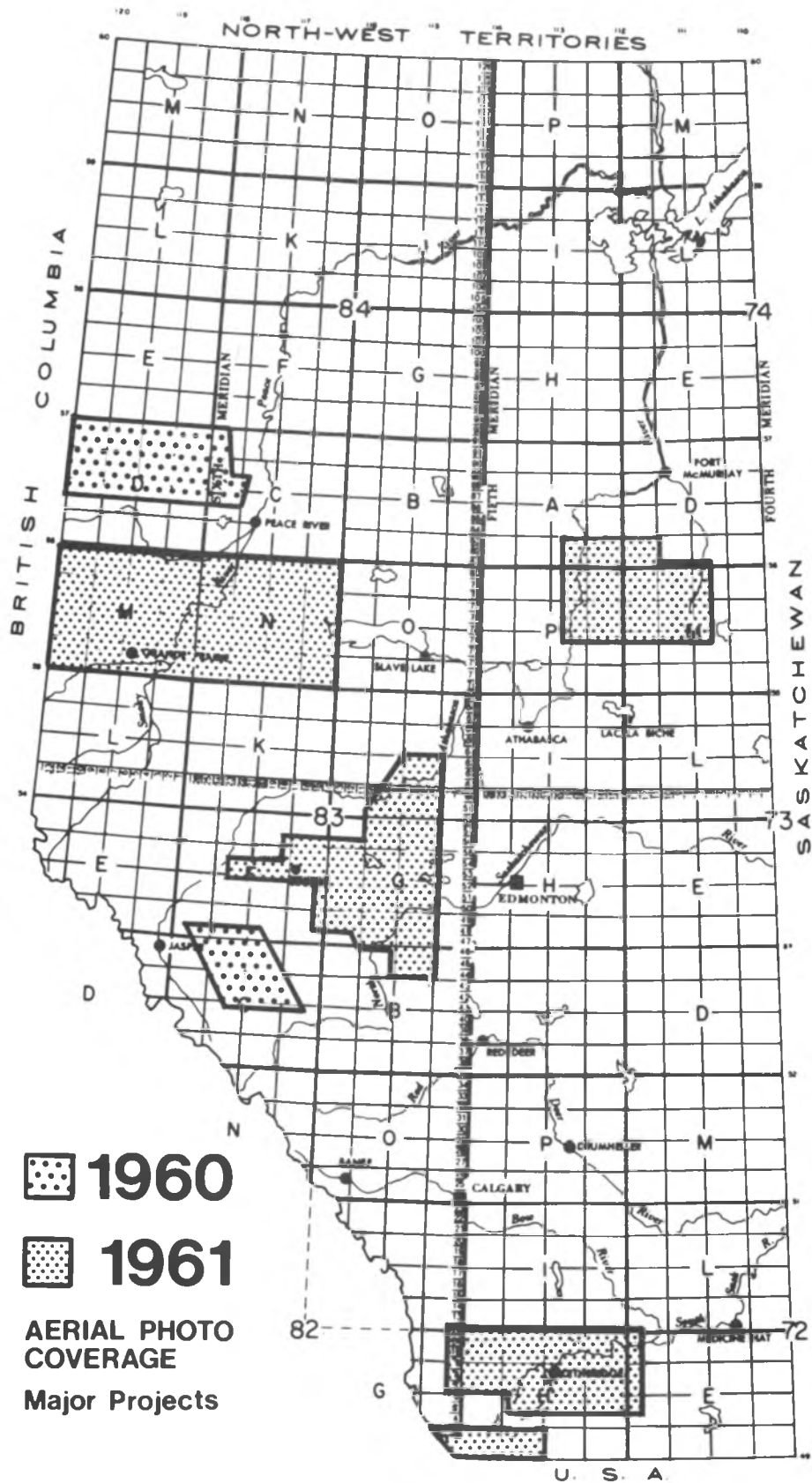
Mail to:

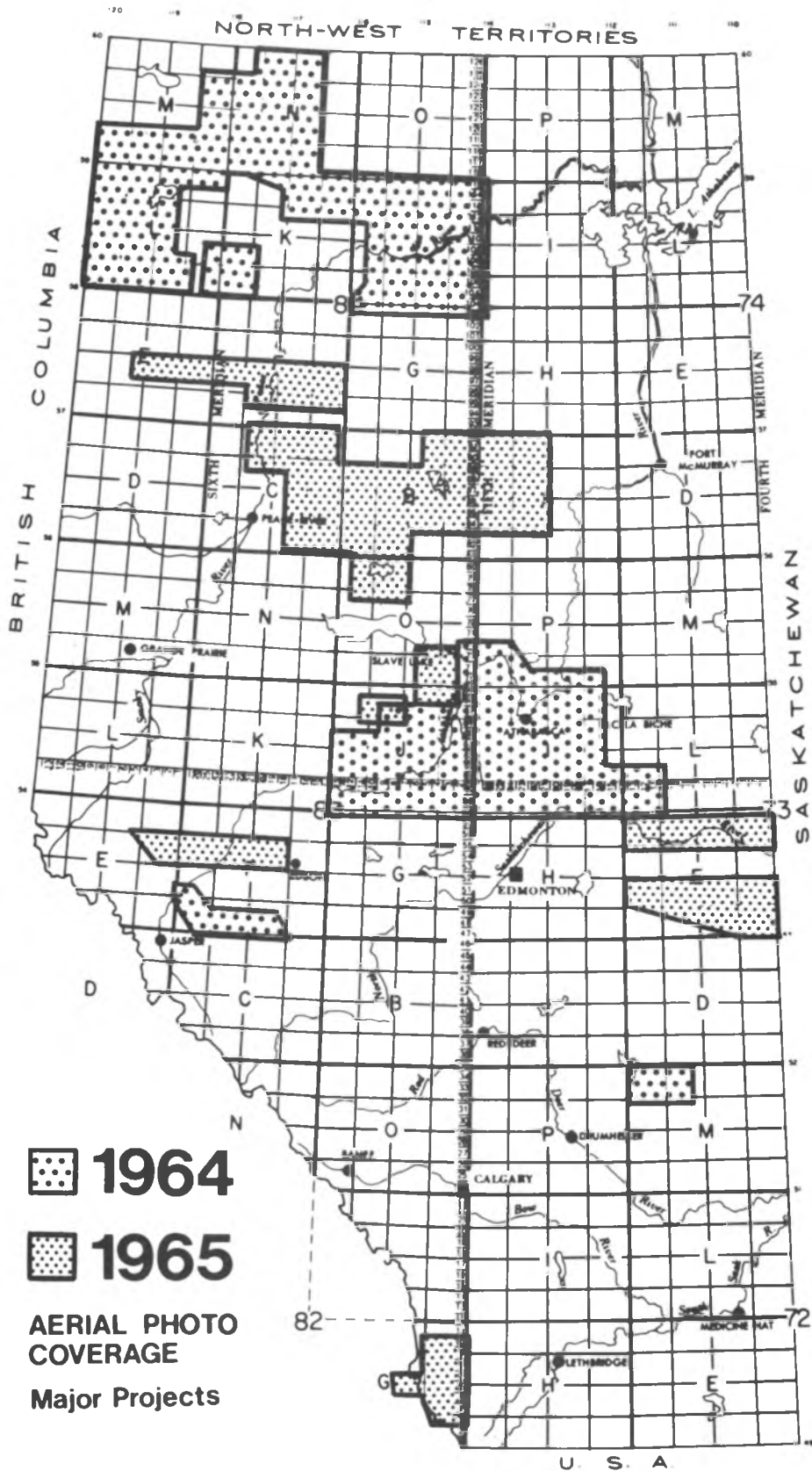
AIR PHOTO DATA SERVICE
ALBERTA ENERGY & NATURAL RESOURCES
2 FLR WEST, NORTH TOWER, PETROLEUM PLAZA
9945-108 STREET
EDMONTON, ALBERTA
T5K 2G6

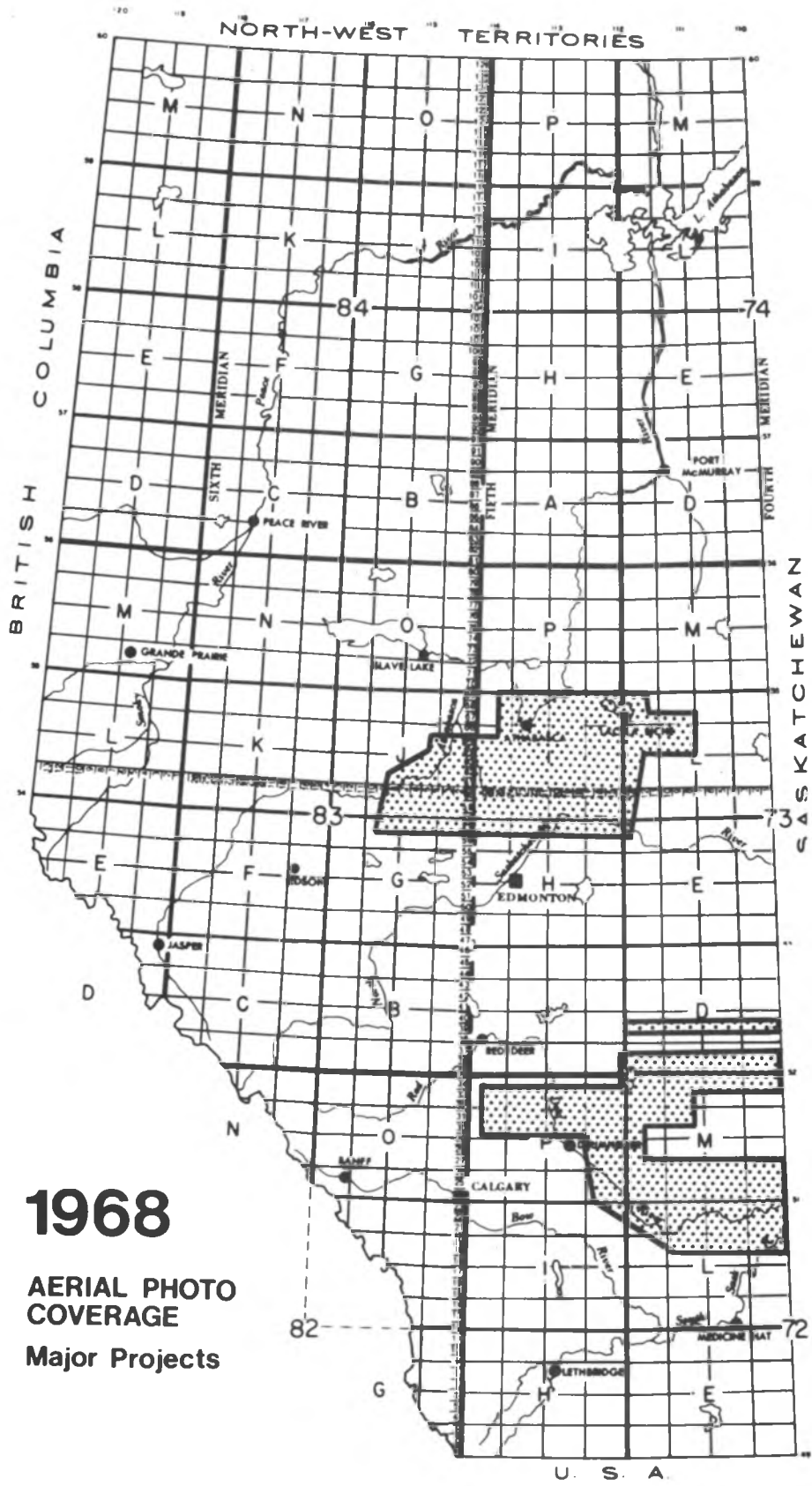
SECTION ONE
1949 TO 1968







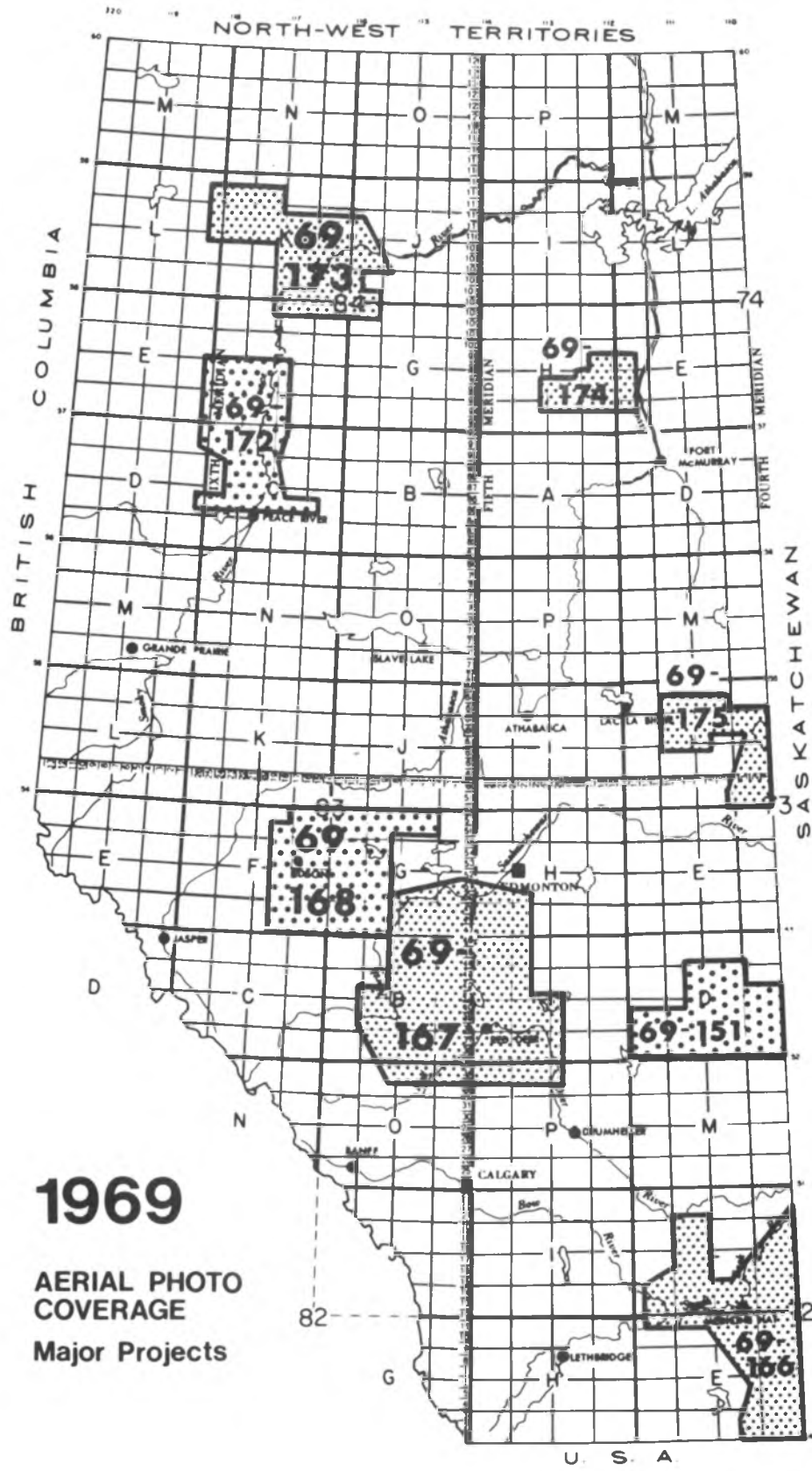


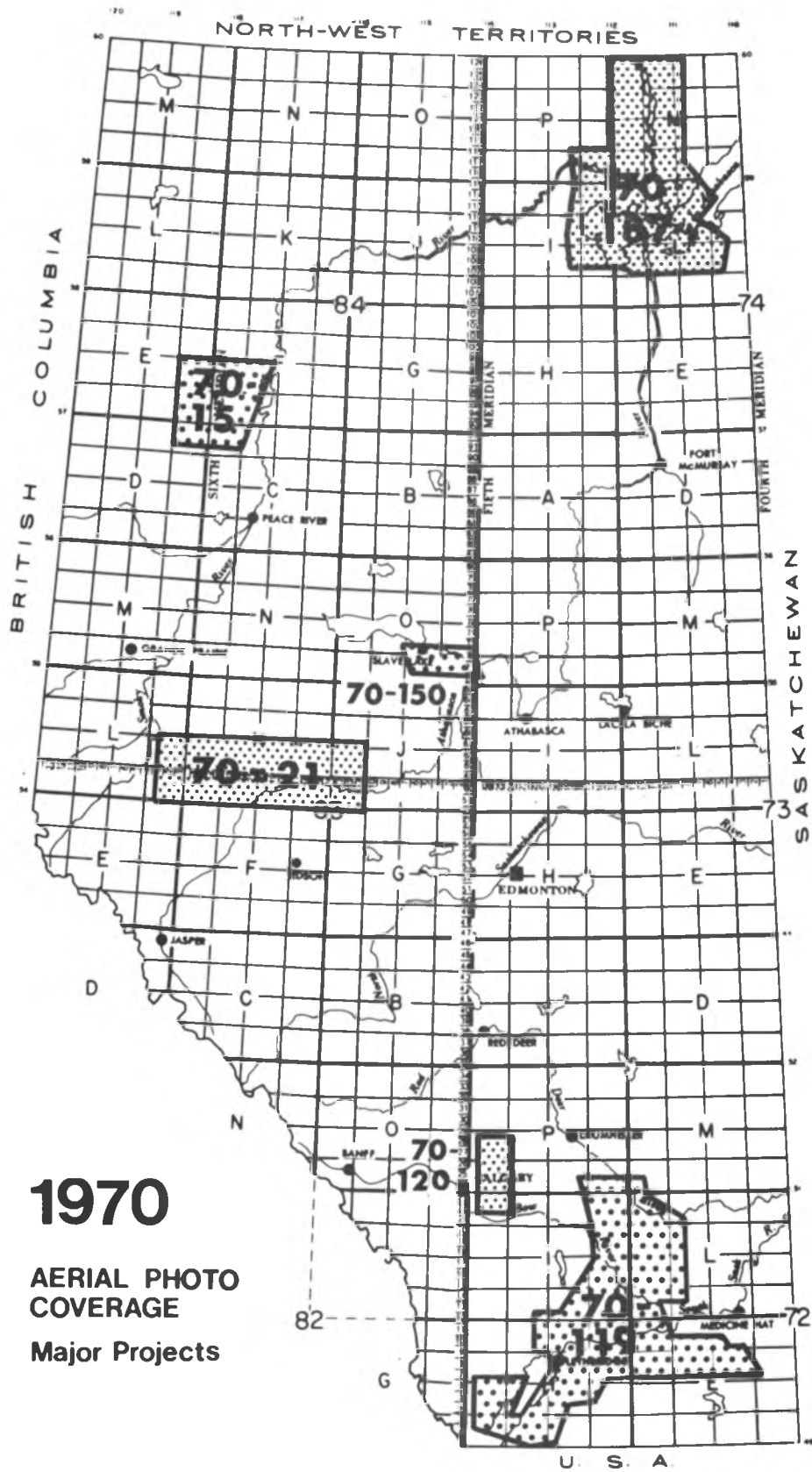


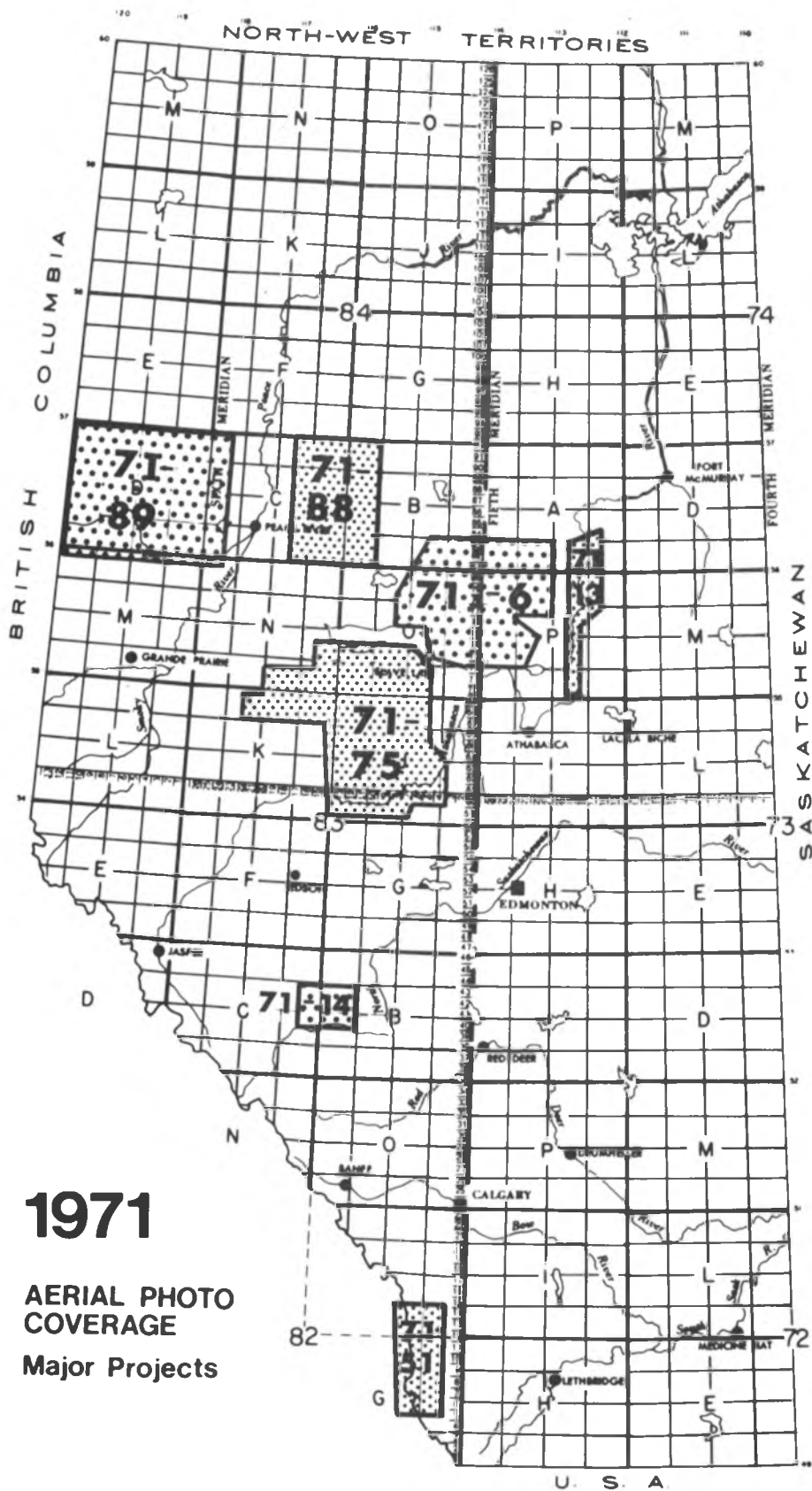
1968

**AERIAL PHOTO
COVERAGE
Major Projects**

SECTION TWO
1969 ONWARDS

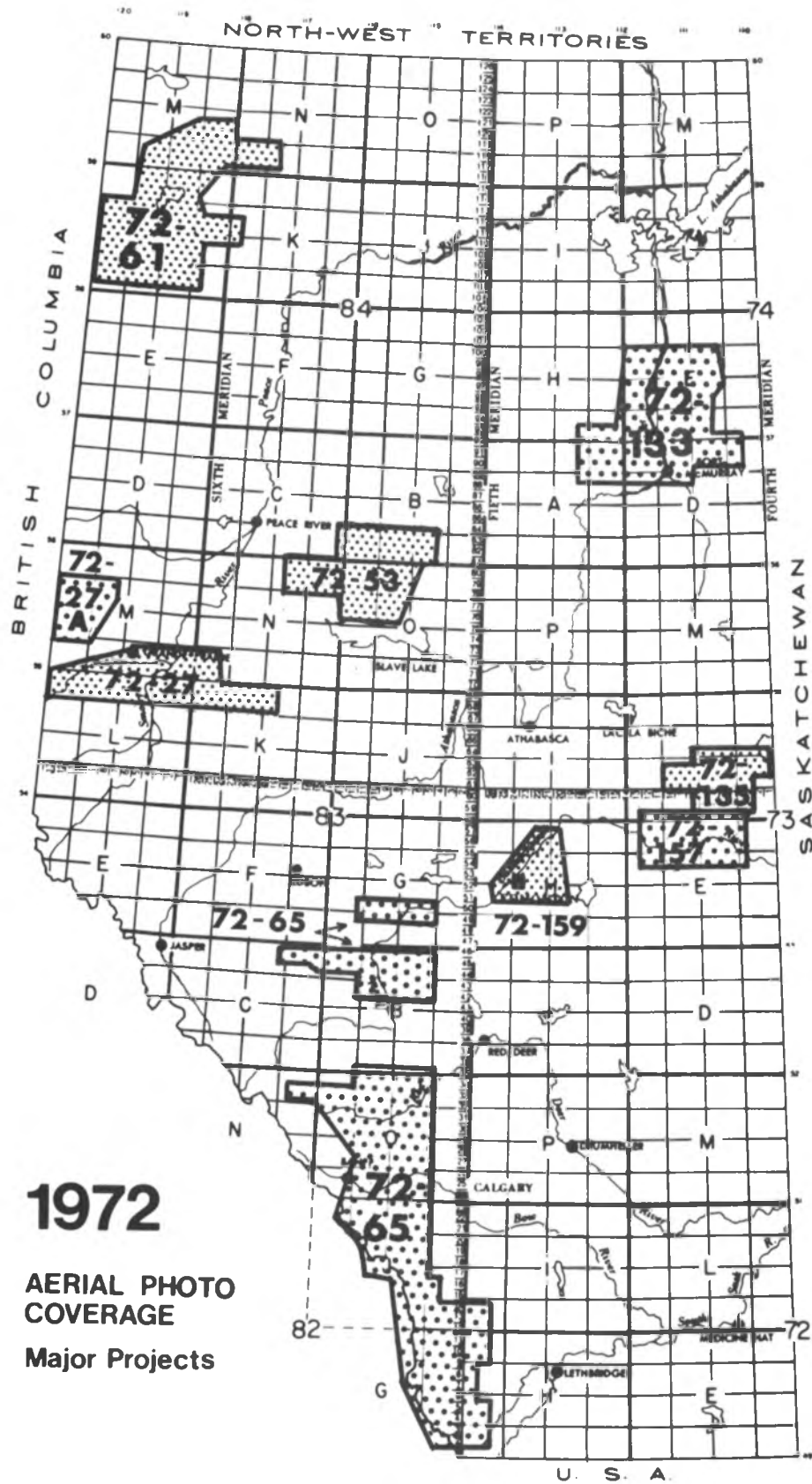


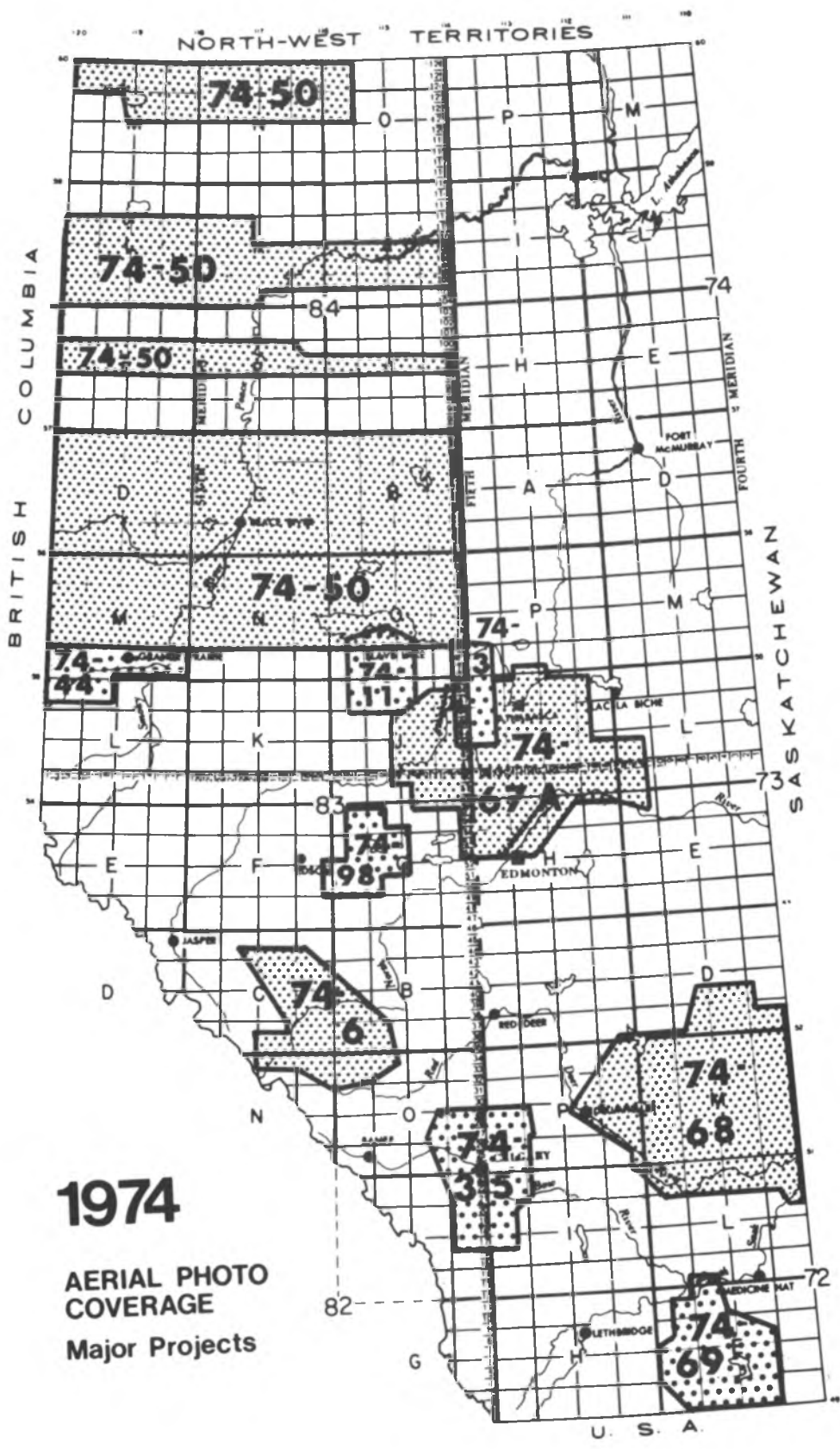


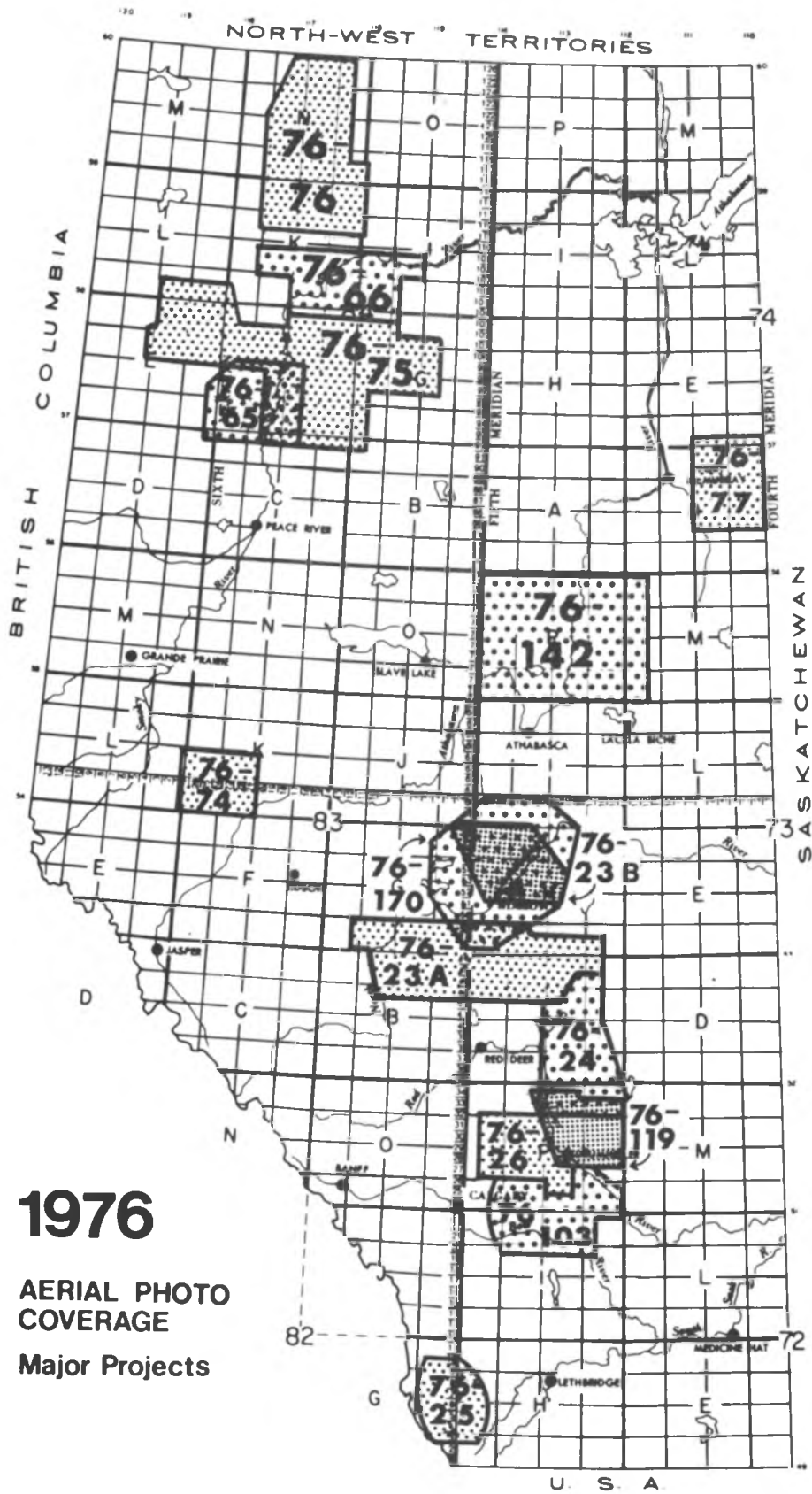


1971

**AERIAL PHOTO
COVERAGE
Major Projects**



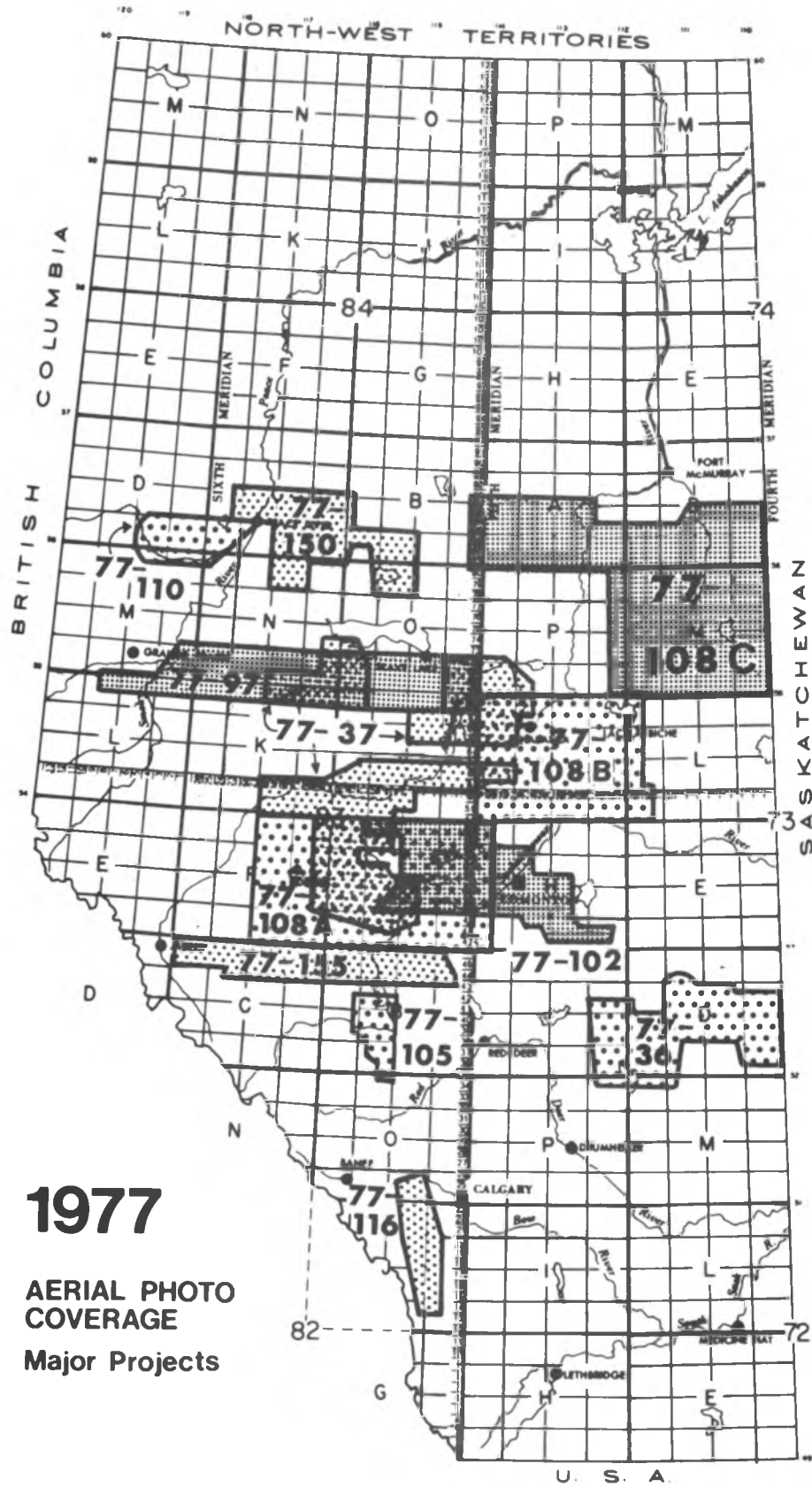


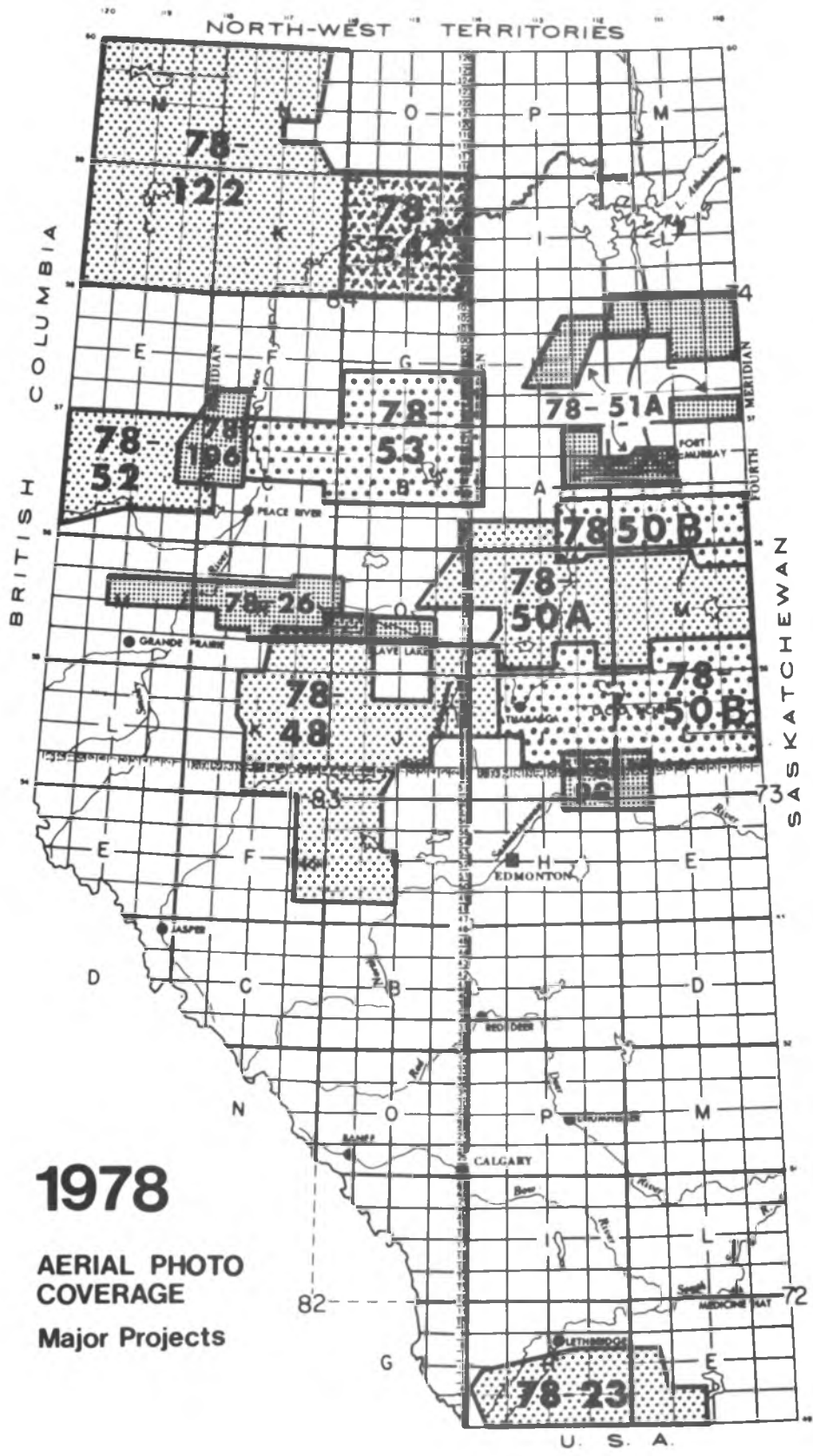


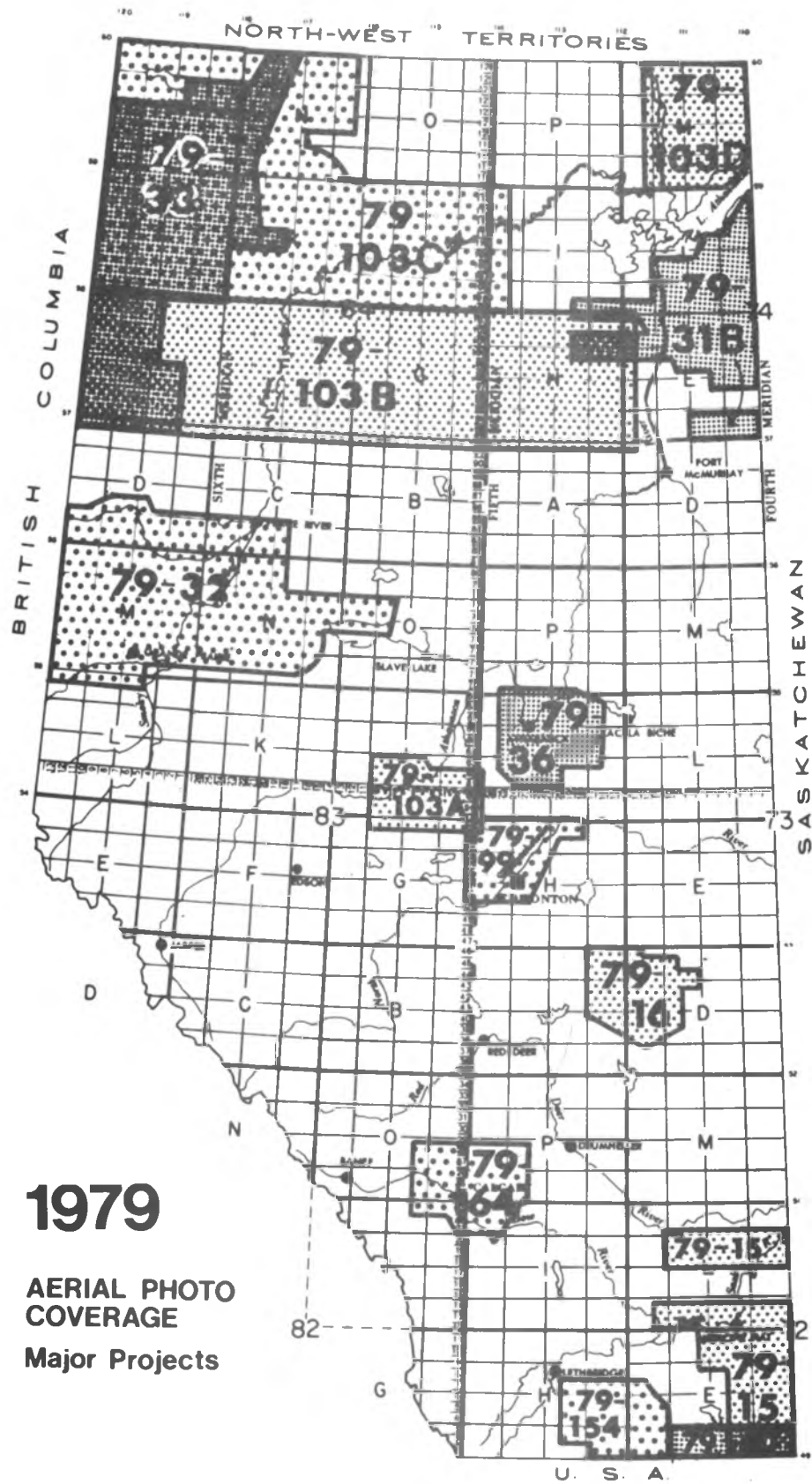
1976

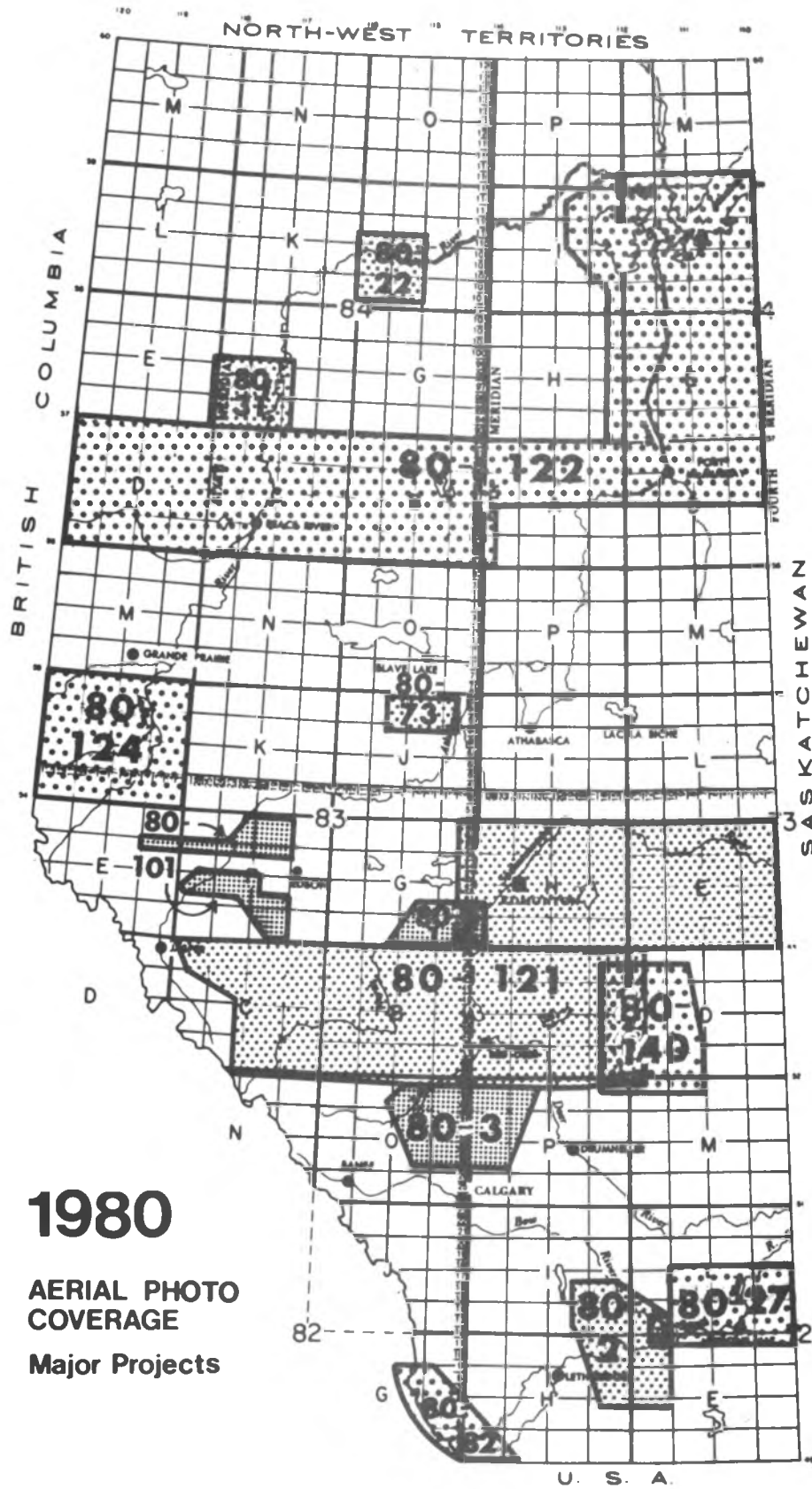
**AERIAL PHOTO
COVERAGE**

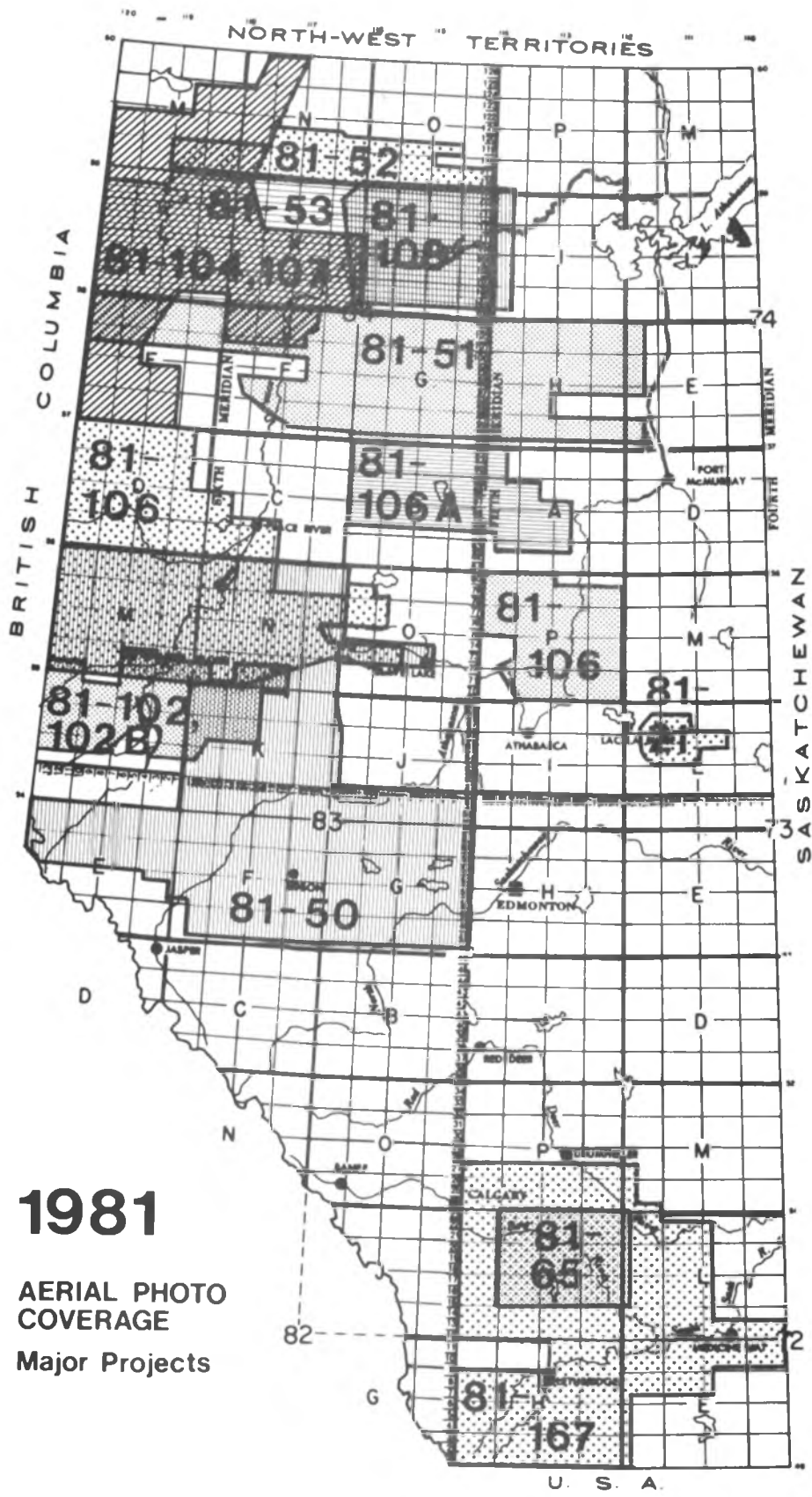
Major Projects











1981

**AERIAL PHOTO
COVERAGE
Major Projects**

Distribution Services - Air Photo Data Service - 1969 Aerial Photography Projects

| Number | Name | Scale | Film | Map (s) | Remarks |
|---|----------------------------|---------|------|-----------------|---------|
| 69-1* | Minburn P.G.R. | 1:15840 | IR | 73E3 | |
| 69-2 | St. Paul P.G.R. | 1:15840 | IR | 73E14 | |
| 69-3 | Thorhild P.G.R. | 1:15840 | IR | 83I7 | |
| 69-4 | Fairview Ag. College | 1:15840 | Pan | 84D1 | |
| 69-5 | Fairview Ag. College | 1:2400 | Pan | 84D1 | |
| 69-6 | Fairview Ag. College | 1:4800 | Pan | 84D1 | |
| 69-7 | Rannach P.G.R. | 1:15840 | IR | 73E11-14 | |
| 69-8 | Buck Mountain P.G.R. | 1:15840 | IR | 83G2 | |
| 69-9 | Jack Pine P.G.R. | 1:15840 | IR | 83G10 | |
| 69-10 | St. Albert-Sturgeon R. | 1:6000 | IR | 83H12 | |
| 69-11 | Medicine Lake P.G.R. | 1:12000 | IR | 83B15,16 | |
| 69-12 | Whitemud P.G.R. | 1:15840 | IR | 84D16 | |
| 69-13 | Wanham P.G.R. | 1:15840 | IR | 83M16 | |
| 69-14 | Kieskun P.G.R. | 1:15840 | IR | 83M7,8 | |
| 69-15 | Smoky Lake P.G.R. | 1:7992 | IR | 83I1,2 | |
| 69-16 | Black Bear P.G.R. | 1:15840 | IR | 83I12 | |
| 69-18 | Rosehaven Home - Camrose | 1:6000 | IR | 83H2 | |
| 69-19 | Alberta Hospital - Ponoka | 1:6000 | IR | 83A12 | |
| 69-20 | Red Deer Institution | 1:6000 | IR | 83A5 | |
| 69-21 | Alberta Hospital - Oliver | 1:6000 | IR | 83H11 | |
| 69-22 | Olds College | 1:15840 | IR | 8209 | |
| 69-22A | Olds College | 1:4800 | IR | 8209 | |
| 69-22B | Olds College | 1:2400 | IR | 8209 | |
| 69-23 | Vermilion College | 1:12000 | IR | 73E7 | |
| 69-23A | Vermilion College | 1:4800 | IR | 73E7 | |
| 69-23B | Vermilion College | 1:2400 | IR | 73E7 | |
| 69-24 | Fairview College | 1:12000 | IR | 84D1 | |
| 69-24A | Fairview College | 1:4800 | IR | 84D1 | |
| 69-25 | Fire DR1-1-69 | 1:24000 | IR | 83B3 | |
| 69-26 | Fire DR6-13-69 | 1:24000 | IR | 83B11 | |
| 69-27 | Fire DR5-1-69 | 1:24000 | IR | 83B3 | |
| 69-28 | Gull Lake | 1:6000 | Pan | 83A1,2,4,5;B8,9 | |
| 69-29 | Fire D24-10-69 | 1:15840 | IR | 83N8 | |
| 69-30 | Fire DW6-3-69 | 1:15840 | IR | 83K7 | |
| 69-31 | Fire DS3-3-69 | 1:15840 | IR | 83J14 | |
| 69-32 | Fire DS3-4-69 | 1:15840 | IR | 83J12,13 | |
| 69-35 | Fire DP5-4-69 | 1:15860 | IR | 84E2,7 | |
| 69-50 | A7 - C.B.#3 | 1:15840 | IR | 73E11,12 | |
| 69-52 | James River Land Use | 1:15840 | IR | 82015 | |
| 69-54 | E01-67,68 Cutover | 1:15840 | IR | 83F9 | |
| 69-55 | E2-67,68 Cutover | 1:15840 | IR | 83F9 | |
| 69-56 | E2-67,69 Cutover | 1:15840 | IR | 83F9 | |
| 69-57 | E2-67,68 Cutover #3 | 1:15840 | IR | 83F9 | |
| 69-58 | ES-67,68 Cutover #4 | 1:15840 | IR | 83F9,16 | |
| 69-59 | E2-67,68 Cutover #5 | 1:15840 | IR | 83F16 | |
| 69-60 | E2-67,68 Cutover #6 | 1:15840 | IR | 83F9,10 | |
| 69-61 | E2-67,68 Cutover #7 | 1:15840 | IR | 83F10 | |
| 69-62 | E3 Prescribed Burn | 1:15840 | IR | 83F14 | |
| 69-64 | Lesser Slave Lake C.A.L.4D | 1:15840 | IR | 8303-6 | |
| *1969 Projects are also referenced by 'AS' number instead of by year. For example project AS1 is the same as 69-1. | | | | | |

1969 Aerial Photography Projects - 2

| Number | Name | Scale | Film | Map (s) | Remarks |
|---------|----------------------------|---------|------|-----------------|---------|
| 69-68 | A2-L1 Cutovers | 1:15840 | IR | 73D10,11 | |
| 69-69 | A3-L3 Cutovers | 1:15840 | IR | 74D6 | |
| 69-75 | Timber License B6-L6 | 1:15840 | IR | 82015 | |
| 69-76 | Timber License B6-L7 | 1:15840 | IR | 83B2 | |
| 69-149 | Entrance P.P. | 1:6000 | IR | 83F5 | |
| 69-151 | Block Coverage | 1:31680 | IR | 73D;83A | |
| 69-152 | Writing-On-Stone P.P. | 1:12000 | Pan | 72E4 | |
| 69-153 | Willow Creek P.P. | 1:18000 | Pan | 8214 | |
| 69-154 | Little Bow P.P. | 1:12000 | Pan | 8212 | |
| 69-155 | Tillebrook P.P. | 1:12000 | Pan | 72L5,12 | |
| 69-156 | Dinosaur P.P. | 1:12000 | Pan | 72L13,14 | |
| 69-157 | Bow Valley P.P. | 1:18000 | Pan | 82J14;03 | |
| 69-158 | Rochon Sands P.P. | 1:18000 | Pan | 83A7 | |
| 69-160 | Vermilion P.P. | 1:12000 | Pan | 73E6,7 | |
| 69-161 | Entrance P.P. | 1:18000 | Pan | 83F5,12 | |
| 69-162 | Thunder Lake P.P. | 1:12000 | Pan | 83J2 | |
| 69-163 | Long Lake P.P. | 1:12000 | Pan | 83I7,10 | |
| 69-164 | Williamson P.P. | 1:18000 | Pan | 83N4 | |
| 69-165 | Winagami Lake P.P. | 1:12000 | Pan | 83N10 | |
| 69-166 | Block Coverage | 1:31680 | Pan | 72E;L | 2 p |
| 69-167 | Block Coverage | 1:31680 | Pan | 820,P;83A,B,G,H | 6 p |
| 69-168 | Block Coverage | 1:31680 | Pan | 83F;G | 2 p |
| 69-169 | Hinton Area | 1:15840 | IR | 83F5,6 | |
| 69-172 | Block Coverage | 1:31680 | Pan | 84C,D,E,F | 4 p |
| 69-173 | Block Coverage | 1:31680 | Pan | 84F,G,J,K,L | 5 p |
| 69-174 | Block Coverage | 1:31680 | Pan | 74E;84H | 2 p |
| 69-175 | Block Coverage | 1:31680 | Pan | 73L | |
| 69-176 | Manning | 1:7200 | Pan | 84C13 | |
| 69-177 | Fire DA4-2-69 | 1:15840 | IR | 8411 | |
| 69-178 | Fire DA3-4-69 | 1:15840 | IR | 73E1,8 | |
| 69-179 | Miquelon Lake P.P. | 1:4800 | IR | 83H2,7 | |
| 69-180 | Wabamun Lake P.P. | 1:12000 | IR | 83G9 | |
| 69-180A | Wabamun Lake P.P. | 1:4800 | IR | 83G9 | |
| 69-183 | U of A-Kinsella Ranch | 1:4800 | IR | 73D13,14;E3,4 | |
| 69-184 | Jessie Lake-Bonnyville | 1:12000 | IR | 73L2,7 | |
| 69-185 | Forest Tech School-Area #1 | 1:15840 | IR | 83F11 | |
| 69-186 | Forest Tech School-Area #2 | 1:15840 | IR | 83F14,15 | |
| 69-187 | Shaw Point-Slave Lake | 1:15840 | IR | 83N8 | |
| 69-188 | Fire DP5-8-69 | 1:15840 | IR | 84E2 | |
| 69-189 | Brazeau Flood Area | 1:12000 | IR | 83B13,G4 | |
| 69-190 | Lost Creek | 1:15840 | IR | 82J2 | |
| 69-191 | Sundre | 1:6000 | IR | 82015 | |
| 69-196 | McLeod River | 1:14400 | Pan | 83F7,10,11 | |
| 69-196A | McLeod River | 1:15840 | Pan | 83F7,10,11 | |
| 69-198 | Slave Lake Townsite | 1:12000 | IR | 8302,7 | |
| 69-198A | Slave Lake Townsite | 1:4800 | IR | 8302,7 | |
| 69-199 | Mitsue Lake Development | 1:12000 | IR | 8302,7 | |
| 69-201 | Edmonton-Govt Centre | 1:10560 | IR | 83H11,12 | |
| 69-203 | Whistler Mtn Tower | 1:12000 | IR | 82G8 | |
| 69-204 | Castle Ranger Station | 1:12000 | IR | 82G8 | |
| 69-205 | Carbondale Tower | 1:12000 | IR | 82G8 | |

1969 Aerial Photography Projects - 3

| Number | Name | Scale | Film | Map (s) | Remarks |
|--------|-----------------------------|------------|------|-----------------------|---------|
| 69-206 | Lynx Creek Ranger Station | 1:12000 | IR | 82G8 | |
| 69-207 | Ironstone Tower | 1:12000 | IR | 82G9 | |
| 69-208 | Coleman Ranger Station | 1:12000 | IR | 82G9 | |
| 69-210 | Livingstone Airstrip | 1:12000 | IR | 82G16 | |
| 69-211 | Livingstone Tower | 1:12000 | IR | 82G16 | |
| 69-212 | Sugarloaf Tower | 1:12000 | IR | 82G15 | |
| 69-213 | Skyline Ranger Station | 1:12000 | IR | 82G16;H13 | |
| 69-214 | Porcupine Ranger Station | 1:12000 | IR | 82G16 | |
| 69-215 | Hailstone Butte Tower | 1:12000 | IR | 82J1 | |
| 69-216 | Highwood Ranger Station | 1:12000 | IR | 82J7 | |
| 69-217 | Junction Mtn Tower | 1:12000 | IR | 82J10 | |
| 69-218 | Moose Mtn Tower | 1:12000 | IR | 82J15 | |
| 69-219 | Jumping Pound Airstrip | 1:12000 | IR | 8202 | |
| 69-220 | Bow-Crow Forest HQ | 1:6000 | IR | 8201 | |
| 69-221 | Raspberry Ridge Tower | 1:12000 | IR | 82J7 | |
| 69-222 | Dunphy | 1:3000 | Pan | 82P7,10 | |
| 69-223 | Fort Chipewyan Area | 1:24000 | Pan | 74L5,6,11,12,14,15 | 2 p |
| 69-224 | Hwy #16 Edmonton-Elk Is. | 1:6000 | Pan | 83H10,11 | |
| 69-225 | Hwy #2 Edmonton-Clyde | 1:24000 | Pan | 83H12,13;14 | 2 p |
| 69-226 | Trunkroad Blairmore-Tp.13 | 1:24000 | Pan | 82G9,16;J1 | 2 p |
| 69-227 | Trunkroad Blairmore-Tp.13 | 1:12000 | Pan | 82G9,16;J1 | 2 p |
| 69-228 | Hwy #3 Lethbridge-Taber | 1:24000 | Pan | 82H9,10,16 | 2 p |
| 69-229 | Hwy #40 Kananaskis | 1:24000 | Pan | 82J7,10,11,14,15:02,3 | 2 p |
| 69-230 | Hwy #1 Calgary-Stony I.R. | 1:24000 | Pan | 8201,2 | 2 p |
| 69-231 | Hwy #1 Canmore-Banff Gate | 1:24000 | Pan | 8203 | |
| 69-232 | Hwy #36 Bashaw-Forestburg | 1:24000 | Pan | 73D12;83A9-11 | 3 p |
| 69-233 | Hwy #41 Czar-Consort | 1:24000 | Pan | 72M15;73D2,7 | 2pg |
| 69-234 | Hwy #41 Hwy #12-Bridgen | 1:24000 | Pan | 72M9,10,16;73D1,2 | |
| 69-235 | Jct.#2-Blackfalds | 1:12000 | Pan | 83A5 | |
| 69-236 | Jct.#56-Rowley | 1:24000 | Pan | 82P15 | |
| 69-237 | James River Bridge-Red Deer | R. 1:24000 | Pan | 82015,16 | |
| 69-238 | Jct. #54-Carlos | 1:24000 | Pan | 83B2,7,10,15 | 2 p |
| 69-239 | North of Bickerdike | 1:24000 | Pan | 83F10,15;K1,2,7 | 2 p |
| 69-240 | Hwy #647 | 1:24000 | Pan | 83G13,14 | |
| 69-241 | Hwy #855 | 1:24000 | Pan | 83I1,7-10,15,16 | 2 p |
| 69-242 | Bear Canyon | 1:24000 | Pan | 84D4 | |
| 69-243 | Silver Valley Area | 1:24000 | Pan | 83M13,14;84D3,4 | 2 p |
| 69-244 | Woking | 1:24000 | Pan | 83M10 | |
| 69-245 | Peace River | 1:24000 | Pan | 83N8,9 | |
| 69-246 | Grouard | 1:24000 | Pan | 83J11,14;03,6 | 2 p |
| 69-247 | Hwy #33 Swan Hills-Kinuso | 1:24000 | Pan | 83A15 | |
| 69-248 | Driedmeat Lake | 1:12000 | Pan | 83A15 | |
| 69-249 | Ghostpine Creek | 1:12000 | Pan | 82P7,10,11 | |
| 69-250 | Hwy #544 | 1:24000 | Pan | 72L11,12 | |
| 69-251 | Little Bow River | 1:12000 | Pan | 8213 | |
| 69-252 | Bwy #40 Kananaskis | 1:12000 | Pan | 82J7,10,11,14;02,3 | 2 p |
| 69-253 | Edmonton Ring Road | 1:12000 | Pan | 83H11,12 | |
| 69-254 | Hwy #5 Waterton Natl Pk. | 1:24000 | Pan | 82H4 | |
| 69-255 | Hwy #42 Hwy #2-Lousana | 1:24000 | Pan | 83A3,4 | 2 p |
| 69-256 | Hwy #27 Hwy #2-Parker Cr. | 1:24000 | Pan | 82014-16;P13 | 2 p |
| 69-257 | Hwy #533 | 1:24000 | Pan | 7215,J1 | |

1969 Aerial Photography Projects - 4

| Number | Name | Scale | Film | Map (s) | Remarks |
|--------|-----------------------------|---------|------|-----------------------|---------|
| 69-258 | Hwy #870 Knsella-Innsifree | 1:24000 | Pan | 73D13;E4,5 | |
| 69-259 | Hwy #610 @ Heath | 1:24000 | Pan | 73D10,15 | |
| 69-260 | Breton-Looma | 1:12000 | Pan | 83H6 | |
| 69-261 | Hwy #635 | 1:24000 | Pan | 8309:h11,12 | 2 p |
| 69-262 | Hwy #813 | 1:24000 | Pan | 83111,14 | 2 p |
| 69-263 | Hwy #16 Edmonton-Winterburn | 1:6000 | Pan | 83H12 | |
| 69-264 | S.W. of Edmonton | 1:12000 | Pan | 83H5,6,12 | |
| 69-265 | Hwy #44 Westlock-Slave Lk. | 1:24000 | Pan | 8314,5;J8,9,16 | |
| | | | | 8301,2:P4 | 4 p |
| 69-266 | Millerville Area | 1:12000 | Pan | 82J9,16 | |
| 69-267 | Hwy #67 Slave Lk.-Loon Lk. | 1:24000 | Pan | 83010,11,14,84B3,6,11 | 3 p |
| 69-268 | Calgary East Ring Road | 1:12000 | Pan | 82113,01;P4 | |
| 69-269 | Hwy #2 Edmonton-Leduc | 1:24000 | Pan | 83H5,6,11 | |
| 69-270 | Hwy #2 Gr.Prairie-Grimshaw | 1:24000 | Pan | 83M1,2,7-10,15,16 | |
| | | | | 84C4-6;D1,2 | 4 p |
| 69-271 | Hwy #35 Peace River-Manning | 1:24000 | Pan | 84C4,5,12,13 | 2 p |
| 69-272 | Clear Hills | 1:24000 | Pan | 84C12;D9 | |
| 69-273 | Hwy #22 Cochrane-Jct.#27 | 1:24000 | Pan | 8201,7-10,15 | 2 p |
| 69-274 | Hwy #686 East of Peace R. | 1:24000 | Pan | 84C2,3,6,7 | |
| 69-275 | Hwy#2 Peace R.-Cardinal Lk. | 1:24000 | Pan | 84C3,4 | |
| 69-276 | Hwy #737 | 1:24000 | Pan | 84C4,5 | |
| 69-277 | Hwy#2 @ Roycroft | 1:6000 | Pan | 83M9,10,15 | |
| 69-278 | Hwy#47 Mercoal-Cadomin | 1:6000 | Pan | 83F2,3 | |
| 69-279 | Mercoal Area | 1:12000 | Pan | 83F2,3 | |
| 69-280 | Coalspur Area | 1:24000 | Pan | 83F2,3,7 | |
| 69-281 | Hwy#28 Edmonton-Namao | 1:12000 | Pan | 83H11,14 | |
| 69-282 | Hwy#876 @ Red Deer River | 1:12000 | Pan | 72L13 | |
| 69-283 | Bighorn Damsite | 1:6000 | Pan | 83C1 | |
| 69-284 | Hwy #22 Jct.#10-Mayerthorpe | 1:24000 | Pan | 83G11,14;J3 | 2 p |
| 69-285 | Telfordville | 1:12000 | Pan | 83G8 | |
| 69-286 | Hwy #22 South of Longview | 1:12000 | Pan | 82J8,9 | |
| 69-287 | Hwy#1 Calgary-Springbank | 1:5160 | Pan | 8201 | |
| 69-288 | Edberg | 1:12000 | Pan | 83A15 | |
| 69-289 | Heisler | 1:12000 | Pan | 83A9 | |
| 69-290 | Big Valley | 1:12000 | Pan | 83A2 | |
| 69-291 | Wimborne | 1:12000 | Pan | 82P13 | |
| 69-292 | Torrington | 1:12000 | Pan | 82P13 | |
| 69-293 | Linden | 1:12000 | Pan | 82P11 | |
| 69-294 | Delia | 1:12000 | Pan | 82P9 | |
| 69-295 | Hussar | 1:12000 | Pan | 82P2 | |
| 69-296 | Standard | 1:12000 | Pan | 82P2,3 | |
| 69-297 | Duchess | 1:12000 | Pan | 72L12 | |
| 69-298 | Brooks | 1:12000 | Pan | 72L12 | |
| 69-299 | Tilley | 1:12000 | Pan | 72L5 | |
| 69-300 | Vauxhall | 1:12000 | Pan | 8211 | |
| 69-301 | Picture Butte | 1:12000 | Pan | 82H15 | |
| 69-302 | Coaldale | 1:12000 | Pan | 82H10 | |
| 69-303 | Raymond | 1:12000 | Pan | 82H7,10 | |
| 69-304 | Foremost | 1:12000 | Pan | 72E6,11 | |
| 69-305 | Dewberry | 1:12000 | Pan | 73E10 | |
| 69-306 | Marwayne | 1:12000 | Pan | 73E8,9 | |

Distribution Services - Air Photo Data Service - 1970 Aerial Photography Projects

| Number | Name | Scale | Film | Map (s) | Remarks |
|---------|---------------------------|---------|------|--------------------|----------|
| 70-2 | Timber License C1-L6 | 1:15840 | IR | 82G13;H16 | |
| 70-3 | Willow Creek | 1:15840 | IR | 82J1,8 | |
| 70-4 | Vicary-Racehorse Mining | 1:15840 | IR | 82G9,10,15,16 | |
| 70-5 | B4 Cutover | 1:15840 | IR | 82010 | |
| 70-6 | Spray Lakes Cutover | 1:15840 | IR | 8203 | |
| 70-7 | B2 Cutover L1,4,13 | 1:15840 | IR | 82J11,14 | |
| 70-8 | B5 Cutover L5 | 1:15840 | IR | 82011 | |
| 70-9 | B4 Cutover | 1:15840 | IR | 83B3-6 | |
| 70-10 | G4 Cutover | 1:15840 | IR | 83L10,15 | |
| 70-11 | C.O. 790 | 1:15840 | IR | 83M11-13 | |
| 70-12 | Two Lakes Camp | 1:12000 | IR | 83L5 | |
| 70-13 | Simonette Campground | 1:7920 | IR | 83M1 | |
| 70-14 | Nose Lake Campground | 1:10560 | IR | 83L12 | |
| 70-15A | Block Coverage | 1:31680 | IR | 84C,D,E,F | 4 p |
| 70-15B | Block Coverage | 1:23760 | IR | 84C,D,E,F | 4 p |
| 70-16 | North Heart Park | 1:7920 | IR | 84C2 | |
| 70-18 | Hutch Lake Campground | 1:7920 | IR | 84K14 | |
| 70-19 | S5 - Operational Cruises | 1:15840 | Pan | 83P12 | 2 p |
| 70-20 | S9 - Operational Cruises | 1:15840 | IR | 84B3 | |
| 70-21 | Block Coverage | 1:15840 | IR | 84F,K | 2 p |
| 70-23 | Soloman Creek | 1:15840 | IR | 83F5 | |
| 70-24 | Emerson Lakes | 1:6000 | IR | 83F11 | |
| 70-25 | Rock Lake | 1:6000 | IR | 83E8 | |
| 70-26 | McPherson Creek | 1:12000 | IR | 83F5,6 | |
| 70-27 | Grande Cache | 1:18000 | IR | 83E13,14 | |
| 70-28 | Muskeg Creek | 1:18000 | IR | 83E5 | |
| 70-29 | Hoff Range | 1:18000 | IR | 83E9,10 | |
| 70-30 | Faust Forest Dev. Project | 1:15840 | Pan | 8303-6 | |
| 70-31 | Two Lakes Road | 1:12000 | IR | 83L5,7,10-15 | 3 p |
| 70-32 | Chinchaga Road | 1:15840 | IR | 84E6 | |
| 70-33 | Two Hill Tower Road | 1:15840 | IR | 83F16 | |
| 70-34 | Alta Resources Railway | 1:15840 | IR | 83E14,L2,3,7-10,15 | 3 p |
| 70-35 | Crimson Lake P.P. | 1:12000 | IR | 83B6,7 | |
| 70-91 | Tp.92-Rg.4-W5 | 1:15840 | Pan | 84B16;G2 | |
| 70-92 | Pelican Mountain Road | 1:15840 | Pan | 8307-10;P5,12 | 2 p |
| 70-94 | Buck Mountain P.G.R. | 1:15840 | IR | 83G2 | |
| 70-95 | Connor Creek P.G.R. | 1:15840 | IR | 83J2,3 | |
| 70-96 | Medicine lake P.G.R. | 1:15840 | IR | 83B15,16 | |
| 70-97 | Wanham P.G.R. | 1:15840 | IR | 83M16 | |
| 70-98 | Whitemud P.G.R. | 1:15840 | IR | 84D9 | |
| 70-99 | Black Bear P.G.R. | 1:15840 | IR | 8315,12 | |
| 70-100 | Minburn P.G.R. | 1:15840 | IR | 73E3 | |
| 70-100A | Minburn P.G.R. | 1:15840 | IR | 73E3 | Diff Dat |
| 70-101 | St.Paul P.G.R. | 1:15840 | IR | 73E14 | |
| 70-102 | Stony Lake P.G.R. | 1:15840 | IR | 8311,8 | |
| 70-103 | Jack Pine P.G.R. | 1:15840 | IR | 83G10 | |
| 70-104 | Thorhild P.G.R. | 1:15840 | IR | 8317 | |
| 70-105 | Aspen Beach P.P. | 1:12000 | IR | 83A5;B8 | |
| 70-105A | Aspen Beach P.P. | 1:12000 | IR | 83A5;B8 | Diff Dat |
| 70-106 | Big Hill Springs P.P. | 1:12000 | IR | 8201,8 | |
| 70-107 | Gooseberry Lake P.P. | 1:12000 | Pan | 73D2 | |

1970 Aerial Photography Projects - 2

| Number | Name | Scale | Film | Map (s) | Remarks |
|---------|-----------------------|---------|------|---------------|----------|
| 72-107A | Gooseberry Lake P.P. | 1:12000 | Pan | 73D2 | Diff Dat |
| 70-109 | Hommy P.P. | 1:12000 | IR | 83M5,6 | |
| 70-109A | Hommy P.P. | 1:6000 | IR | 83M5,6 | |
| 70-110 | Hasse Lake P.P. | 1:12000 | Pan | 83G8,9 | |
| 70-110A | Hasse Lake P.P. | 1:12000 | Pan | 83G8,9 | Diff Dat |
| 70-111 | Kinbrook Island P.P. | 1:12000 | IR | 72L5 | |
| 70-112 | Lac Cardinal P.P. | 1:12000 | IR | 84C4 | |
| 70-113 | Little Fish Lake P.P. | 1:12000 | IR | 82P8 | |
| 70-113A | Little Fish Lake P.P. | 1:12000 | IR | 82H15 | |
| 70-114 | Park Lake | 1:12000 | IR | 82O16 | |
| 70-115 | Red Lodge P.P. | 1:12000 | IR | 82O16 | Diff Da |
| 70-115A | Red Lodge P.P. | 1:12000 | IR | 82O16 | Diff Da |
| 70-116 | Saskatoon Island P.P. | 1:12000 | IR | 83M3 | |
| 70-116A | Saskatoon Island P.P. | 1:12000 | IR | 83M3 | Diff Da |
| 70-117 | Taber P.P. | 1:12000 | IR | 82H16 | |
| 70-118 | Outpost Lake P.P. | 1:12000 | IR | 82H3 | |
| 70-118A | Outpost Lake P.P. | 1:12000 | IR | 82H3 | |
| 70-119 | Block Coverage | 1:31680 | Pan | 72E,L;82H,I,P | 5 p |
| 70-120 | Block Coverage | 1:31680 | Pan | 82I,P | 2 p |
| 70-121 | Jarvis Lake | 1:7920 | IR | 83F5,12 | |
| 70-122A | Tp.34-Rg.19-W4 | 1:4800 | Pan | 82P15 | |
| 70-122B | Tp.34-Rg.19-W4 | 1:6000 | Pan | 82P15 | |
| 70-122C | Tp.34-Rg.19-W4 | 1:4800 | Pan | 82P15 | |
| 70-123 | Salt Prairie | 1:12000 | IR | 83N9 | |
| 70-124 | Gift Lake | 1:12000 | IR | 83O13 | |
| 70-125 | Atlantic Ref. | 1:12000 | IR | 84B3 | |
| 70-126 | Panny | 1:12000 | IR | 84G2 | |
| 70-127 | High Prairie | 1:12000 | IR | 83N8 | |
| 70-128 | Wabasca | 1:12000 | IR | 83P13 | |
| 70-129 | Red Earth | 1:12000 | IR | 84B11 | |
| 70-130 | Graham Lake | 1:12000 | IR | 84B7,10 | |
| 70-131 | Utikuma Lake | 1:12000 | IR | 83O13 | |
| 70-132 | Three Creeks Airstrip | 1:12000 | IR | 84C6,7 | |
| 70-133 | Doig Airstrip | 1:12000 | IR | 84D13 | |
| 70-134 | Keg River | 1:12000 | IR | 84F12 | |
| 70-135 | Cadotte Airstrip | 1:12000 | IR | 84C8 | |
| 70-136 | McLennan Airstrip | 1:12000 | IR | 83N10 | |
| 70-137 | Saulteaux | 1:12000 | IR | 83J15 | |
| 70-138 | Swan Hills | 1:12000 | IR | 83J14 | |
| 70-139 | Chipewyan Airstrip | 1:12000 | IR | 84A13,14 | |
| 70-140 | Grist Lake | 1:12000 | IR | 73M8 | |
| 70-141 | Smoky Tower | 1:12000 | IR | 83L8 | |
| 70-142 | Valleyview Airstrip | 1:12000 | IR | 83N3 | |
| 70-143 | Edson Airstrip | 1:12000 | IR | 83F9 | |
| 70-143A | Edson Tower | 1:12000 | IR | 83F10 | |
| 70-144 | Rocky Airstrip | 1:12000 | IR | 83B7 | |
| 70-145 | Ram Falls Airstrip | 1:12000 | IR | 83B4 | |
| 70-147 | Coal Valley | 1:15840 | IR | 83F2 | |
| 70-148 | Tp.44,45-Rg.20-W5 | 1:17400 | IR | 83C10,15 | |
| 70-150 | Block Coverage | 1:15840 | IR | 83O | |
| 70-152 | Fire DB4-7-70 | 1:15840 | IR | 82O3 | |

1970 Aerial Photography Projects - 3

| Number | Name | Scale | Film | Map (s) | Remarks |
|---------|----------------------|---------|------|--------------|----------|
| 70-153 | Fire DL5-4,5,6-70 | 1:15840 | IR | 73M5,6,11,12 | |
| 70-153A | Fire DL5-4,5,6-70 | 1:15840 | IR | 73M5,6,11,12 | |
| 70-153B | Fire DL5-4,5,6-70 | 1:15840 | IR | 73M5,6,11,12 | Diff Dat |
| 70-154 | Fire DND-2,3-70 | 1:15840 | IR | 73M1,2,7,8 | |
| 70-154A | Fire DND-2,3-70 | 1:15840 | IR | 73M8,2,7,8 | |
| 70-154B | Fire DND-2,3-70 | 1:15840 | IR | 73M1,2,7,8 | Diff Dat |
| 70-155 | Fire DND-6,7-70 | 1:24000 | IR | 73M1 | |
| 70-155A | Fire DND-6,7-70 | 1:24000 | IR | 73M8 | |
| 70-156 | Fire DL5-20-70 | 1:24000 | IR | 73M8 | |
| 70-157 | Fire DL5-17,18-70 | 1:24000 | IR | 73M8,9 | |
| 70-158 | Fire DL5-32-70 | 1:21120 | IR | 73M9 | |
| 70-159 | Fire DL5-13,14-70 | 1:15840 | IR | 73M16 | |
| 70-159A | Fire DL5-13,14-70 | 1:14700 | IR | 73M16 | Diff Dat |
| 70-160 | Fire DL5-35-70 | 1:18000 | IR | 73M16 | |
| 70-161 | Fire DL5-27-70 | 1:21120 | IR | 73M15 | |
| 70-162 | Fire DLF-8-70 | 1:15840 | IR | 73M14 | |
| 70-163 | Fire DL5-31-70 | 1:15840 | IR | 73M5 | |
| 70-163A | Fire DL5-31-70 | 1:6000 | IR | 73M5 | |
| 70-164 | Fire DND-5-70 | 1:15840 | IR | 73L16 | |
| 70-165 | Fire DL1-6,7-70 | 1:15840 | IR | 73L16 | Diff Dat |
| 70-166 | Fire DL1-5-70 | 1:15840 | IR | 73L10 | |
| 70-166A | Fire DL1-5-70 | 1:14700 | IR | 73L10 | Diff Dat |
| 70-167 | Fire DL1-3,4-70 | 1:15840 | IR | 73L11 | |
| 70-167A | Fire DL1-3,4-70 | 1:15840 | IR | 73L11 | Diff Dat |
| 70-167B | Fire DL1-3,4-70 | 1:15840 | IR | 73L11 | Diff Dat |
| 70-168 | Fire DND-4-70 | 1:15840 | IR | T3L15,16 | |
| 70-170 | Fire DA1-2-70 | 1:15840 | IR | 74D7,8 | |
| 70-171 | Fire DA1-5-70 | 1:15840 | IR | 74D8 | |
| 70-172 | Fire DA2-4-70 | 1:15840 | IR | 74D14 | |
| 70-173 | Fire DA2-7-70 | 1:15840 | IR | 74D15 | |
| 70-174 | Fire DA2-9-70 | 1:15840 | IR | 74D16 | |
| 70-175 | Fire DA2-10-70 | 1:15840 | IR | 74D16 | |
| 70-176 | Fire DA3-4-70 | 1:15840 | IR | 74E11 | |
| 70-177 | Fire DA4-2-70 | 1:15840 | IR | 74E14 | |
| 70-178 | Fire DA4-6-70 | 1:15840 | IR | 74E16 | |
| 70-179 | Fire DA4-7-70 | 1:15840 | IR | 74L8 | |
| 70-180 | Fire DA5-2-70 | 1:15840 | IR | 74M7 | |
| 70-181 | Fire DA5-3-70 | 1:15840 | IR | 74M9,10 | |
| 70-182 | Fire DA5-4-70 | 1:15840 | IR | 74M9 | |
| 70-183 | Fire DL6-9-70 | 1:15840 | IR | 74D7 | |
| 70-184 | Forestry School | 1:2400 | IR | 83F5 | |
| 70-185 | Fire DE1-15-70 | 1:18600 | IR | 83C15 | |
| 70-185A | Fire DE1-15-70 | 1:18000 | IR | 83C15 | |
| 70-186 | Carson-Pegasus Lakes | 1:15840 | IR | 83J5 | |
| 70-187 | Block Coverage | 1:24000 | Pan | 74L,M;84I,P | 4 p |
| 70-188 | Tp.51-Rg.13-W5 | 1:15840 | IR | 83G5 | |
| 70-189 | Pembina River | 1:6000 | Pan | 83I4,5;J8,9 | |
| 70-190 | Hotchkiss River | 1:2400 | Pan | 84E1,8 | |
| 70-190A | Hotchkiss River | 1:4800 | Pan | 84E1,8 | |
| 70-191 | Fire DG1-2-70 | 1:15840 | IR | 83L13 | |
| 70-192 | Fort MacKay | 1:12000 | IR | 74E4 | |

1970 Aerial Photography Projects - 4

| Number | Name | Scale | Film | Map (s) | Remarks |
|---------|------------------------|---------|------|----------|----------|
| 70-193 | Bitumount | 1:12000 | IR | 74E5 | |
| 70-194 | Bitumount Airstrip | 1:12000 | IR | 74E5 | |
| 70-195 | Embarras Airstrip | 1:12000 | IR | 74L3 | |
| 70-196 | Keane Tower | 1:12000 | IR | 74L8 | |
| 70-197 | Fort Chipewyan | 1:12000 | IR | 74L11 | |
| 70-198 | Fort Chipewyan D.O.T. | 1:12000 | IR | 74L14 | |
| 70-199 | Muskeg Mountain | 1:12000 | IR | 74E2 | |
| 70-200 | Fire DF7-9-70 | 1:12000 | IR | 84013,14 | |
| 70-200A | Fire DF7-9-70 | 1:12000 | IR | 84013,14 | |
| 70-200B | Fire DF7-9-70 | 1:21120 | IR | 84013,14 | Diff Dat |
| 70-200C | Fire DF7-9-70 | 1:21120 | IR | 84013,14 | Diff Dat |
| 70-201 | Fire DB7-4-70 | 1:15840 | IR | 82011 | |
| 70-201A | Fire DB7-4-70 | 1:15840 | IR | 82011 | Diff Dat |
| 70-201B | Fire DB7-4-70 | 1:15840 | IR | 82011 | Diff Dat |
| 70-201C | Fire DB7-4-70 | 1:15840 | IR | 82011 | Diff Dat |
| 70-201D | Fire DB7-4-70 | 1:21400 | IR | 82011 | Diff Dat |
| 70-201E | Fire DB7-4-70 | 1:15840 | IR | 82011 | Diff Dat |
| 70-202A | Fire DF7-10-70 | 1:18000 | IR | 84N10,11 | |
| 70-202B | Fire DF7-10-70 | 1:21120 | IR | 84N10,11 | |
| 70-203 | Fire DF7-11-70 | 1:21120 | IR | 84N10,15 | |
| 70-203A | Fire DF7-11-70 | 1:11200 | IR | 84N10,15 | |
| 70-204 | Fire DF1-47-70 | 1:17220 | IR | 84K16 | |
| 70-204A | Fire DF1-47-70 | 1:21120 | IR | 84K16 | |
| 70-205 | Fire DF1-50-70 | 1:21120 | IR | 84K16 | |
| 70-205A | Fire DF1-50-70 | 1:19020 | IR | 84K16 | |
| 70-206 | Drumheller | 1:2400 | Pan | 82P7 | |
| 70-207 | Camrose | 1:4800 | Pan | 83H2 | |
| 70-208 | Meridian Tower | 1:12000 | IR | 8309 | |
| 70-210 | Fire DS7-1-70 | 1:15840 | IR | 84B1 | |
| 70-210A | Fire DS7-1-70 | 1:6000 | IR | 84B1 | |
| 70-211 | Pelican Portage | 1:12000 | IR | 83P15,16 | |
| 70-212 | Grande Tower | 1:12000 | IR | 84A8 | |
| 70-213 | Stony Mountain | 1:12000 | IR | 74D6 | |
| 70-214 | Anzac | 1:12000 | IR | 74D6 | |
| 70-215 | Pelican | 1:12000 | IR | 83P12 | |
| 70-216 | Whitefish | 1:12000 | IR | 84B3 | |
| 70-217 | Slave Lake | 1:12000 | IR | 8307 | |
| 70-218 | Martin Mountain | 1:12000 | IR | 8307 | |
| 70-219 | High Prairie | 1:12000 | IR | 83N8 | |
| 70-220 | Swan Dive | 1:12000 | IR | 83J11 | |
| 70-221 | Grande Prairie Airport | 1:12000 | IR | 83M2 | |
| 70-222 | Teepee Lake | 1:12000 | IR | 84B8 | |
| 70-224 | Calling Lake | 1:12000 | IR | 83P3 | |
| 70-225 | Fire DA1-6-70 | 1:18720 | IR | 74D8 | |
| 70-226 | Fire DF7-14-70 | 1:21120 | IR | 84N10 | |
| 70-227 | Fire DG4-9-70 | 1:15840 | IR | 83K12 | |
| 70-228 | Tp.81,82-Rg.10-W5 | 1:15840 | IR | 84B3,4 | |
| 70-230 | Entrance P.P. | 1:12000 | IR | 83F5,12 | |
| 70-231 | Rochon Sands P.P. | 1:12000 | IR | 83A7 | |
| 70-232 | Sturgeon Lake | 1:12000 | IR | 83N4 | |
| 70-233 | O'Brien P.P. | 1:12000 | IR | 83M2 | |

1970 Aerial Photography Projects - 5

| Number | Name | Scale | Film | Map (s) | Remarks |
|---------|-----------------------------|---------|------|------------|---------|
| 70-234 | Jarvis Bay P.P. | 1:12000 | IR | 83B8 | |
| 70-235 | Pigeon Lake P.P. | 1:12000 | IR | 83G1 | |
| 70-236 | Lac Ste. Anne | 1:12000 | IR | 83G9,10 | |
| 70-237 | Sturgeon Lake | 1:12000 | IR | 83N4 | |
| 70-238 | Fire DE2-13-70 | 1:660 | IR | 83E7,10 | |
| 70-239 | Fire DG4-10-70 | 1:15840 | IR | 83N3 | |
| 70-240 | Fire DG4-11-70 | 1:15840 | IR | 83K14 | |
| 70-241 | Fire DG4-12-70 | 1:15840 | IR | 83K14,N3 | |
| 70-242 | Fire DG3-8-70 | 1:15840 | IR | 83M9;N12 | |
| 70-243 | Fire DG3-9-70 | 1:15840 | IR | 83N5 | |
| 70-244 | Fire DG5-8-70 | 1:15840 | IR | 83M11 | |
| 70-245 | Fire DG5-9-70 | 1:15840 | IR | 84D3 | |
| 70-246 | Fire DG5-10-70 | 1:15840 | IR | 83M13 | |
| 70-247 | Fire DL5-10-70 | 1:15840 | IR | 73M10 | |
| 70-248 | Fire DL5-11-70 | 1:15840 | IR | 73M10 | |
| 70-249 | Jackpine Coulee | 1:15840 | IR | 83B12 | |
| 70-252 | Fire DF7-30-70 | 1:15840 | IR | 84O13 | |
| 70-253 | Fire DB7-6-70 | 1:15000 | IR | 82O6 | |
| 70-254 | Red Deer Airstrip | 1:12000 | IR | 82O11 | |
| 70-255 | Wabamun | 1:15840 | Pan | 83G9,10 | |
| 70-255A | Wabamun | 1:15840 | IR | 83G9,10 | |
| 70-256 | Fire DL5-7-70 | 1:15840 | IR | 73M11 | |
| 70-257 | Fire DL5-16-70 | 1:15840 | IR | 73M6 | |
| 70-258 | Fire D15-12-70 | 1:15840 | IR | 73M16 | |
| 70-259 | Fire DL5-15-70 | 1:14700 | IR | 73M9 | |
| 70-260 | Hwy#666 Wapiti-Grovedale | 1:12000 | Pan | 83L15;M2,3 | |
| 70-261 | Edson | 1:12000 | Pan | 83F9,10 | |
| 70-262 | Hwy#576 Drumheller-Michici | 1:12000 | Pan | 82P7,8 | |
| 70-263 | Hwy#573 Willow Creek & East | 1:12000 | Pan | 82P7,8 | |
| 70-264 | Whey Lake-East Coulee | 1:12000 | Pan | 82P7,8 | |
| 70-265 | Cambria-Verdent Valley | 1:12000 | Pan | 82P7,8 | |
| 70-266 | Puskawaskau R.-Whitemud Cr. | 1:12000 | Pan | 83M8;N5,6 | |
| 70-267 | Debolt-Puskawaskau R. | 1:12000 | Pan | 83M1,8 | |
| 70-268 | Hwy#16X | 1:12000 | Pan | 83G9,H12 | |
| 70-269 | Stony Plain | 1:12000 | Pan | 83G8,9;H12 | |
| 70-270 | Evansburg-Entwhistle | 1:12000 | Pan | 83G10,11 | |
| 70-271 | McLeod River @ Peers | 1:6000 | Pan | 83F9;G12 | |
| 70-272 | Bow River Ferry | 1:12000 | Pan | 72L4 | |
| 70-273 | Murray Lake | 1:12000 | Pan | 72E15 | |
| 70-274 | Ralston-Jenner | 1:12000 | Pan | 72L3,6 | 2 p |
| 70-275 | Jct.Hwy #48-Sask. Border | 1:12000 | Pan | 72E16 | |
| 70-276 | Hwy#502 | 1:12000 | Pan | 72E1,2 | |
| 70-277 | Beverly Bridge | 1:3000 | Pan | 83H11 | |
| 70-278 | Bassano | 1:12000 | Pan | 82I15,16 | |
| 70-279 | Nobleford | 1:12000 | Pan | 82H14,15 | |
| 70-280 | Wetaskiwin | 1:6000 | Pan | 83A14;H3 | |
| 70-280A | Wetaskiwin | 1:12000 | Pan | 83A14;H3 | |
| 70-281 | Camrose | 1:6000 | Pan | 83A15;H2 | |
| 70-282 | Hwy#633 | 1:12000 | Pan | 83I9,10,16 | |
| 70-283 | Hwy#733 | 1:12000 | Pan | 83M9,16 | |
| 70-284 | Vegreville | 1:12000 | Pan | 83H8,9 | |

Distribution Services - Air Photo Data Service - 1971 Aerial Photography Projects

| Number | Name | Scale | Film | Map (s) | Remarks |
|--------|---------------------------|---------|------|--------------------|----------|
| 71-1 | Wabamun Lake | 1:15840 | IR | 83G9,10 | |
| 71-1A | Wabamun Lake | 1:15840 | IR | 83G9,10 | Diff Dat |
| 71-1B | Wabamun Lake | 1:15840 | IR | 83G9,10 | Diff Dat |
| 71-1C | Wabamun Lake | 1:15840 | IR | 83G9,10 | Diff Dat |
| 71-1D | Wabamun Lake | 1:15840 | IR | 83G9,10 | Diff Dat |
| 71-1E | Wabamun Lake | 1:15840 | IR | 83G9,10 | Diff Dat |
| 71-1F | Wabamun Lake | 1:15840 | IR | 83G9,10 | Diff Dat |
| 71-2 | Rehn Tree Farm | 1:15840 | IR | 83G13 | |
| 71-3 | Spruce Grove | 1:10560 | IR | 83H12 | |
| 71-4 | Stony Plain | 1:10560 | IR | 83G9:H12 | |
| 71-5 | Elk Island | 1:15840 | IR | 83H10 | |
| 71-6 | Block Coverage | 1:21120 | IR | 830,P;84A,B | 4 p |
| 71-7 | Tp.118-119-Rg.2-4-W6 | 1:21120 | IR | 84M8,8 | |
| 71-9 | Tp.78-Rg.17-W5 | 1:21120 | IR | 83N10 | |
| 71-10 | Man.Unit G5 | 1:21120 | IR | 83K12;L9 | |
| 71-11 | Tp.66-68-Rg.4-8-W6 | 1:21120 | IR | 83L11 | |
| 71-12 | Tp.64-Rg.3,4-W6 | 1:7920 | IR | 83L7-10 | |
| 71-13 | Athabasca-Horse Rivers | 1:21120 | IR | 83P2,7,10,15,16 | 3 p |
| 71-14 | Tp.41-43-Rg.13-15-W5 | 1:21120 | IR | 83B12;C9 | 2 p |
| 71-16 | Man.Unit P1 | 1:7920 | IR | 84D11 | |
| 71-18 | Tp.89-Rg.2-W6 | 1:7920 | IR | 84D9 | |
| 71-19 | Misreau River | 1:7920 | IR | 83L10 | |
| 71-20 | Upper Shunda Creek | 1:7920 | IR | 83C8 | |
| 71-21 | Fish Lake | 1:7920 | IR | 83C8 | |
| 71-22 | North Ram River | 1:7920 | IR | 83B4 | |
| 71-23 | Ram Falls Rec. Area | 1:7920 | IR | 83B4 | |
| 71-24 | Upper James River | 1:7920 | IR | 83D14 | |
| 71-25 | Tp.31-Rg.9,10-W5 | 1:7920 | IR | 82O11 | |
| 71-27 | Waiparous Creek | 1:7920 | IR | 82O6, | |
| 71-28 | Sibbald Creek | 1:7920 | IR | 82O2 | |
| 71-29 | Bragg Creek P.P. | 1:7920 | IR | 82J15 | |
| 71-30 | Elbow River | 1:7920 | IR | 82J15 | |
| 71-31 | Tp.22-Rg.6-W5 | 1:7920 | IR | 82J15 | |
| 71-32 | Sheep River | 1:7920 | IR | 82J10 | |
| 71-33 | Threepoint Creek | 1:7920 | IR | 82J15 | |
| 71-35 | Tp.17-Rg.6-W5 | 1:7920 | IR | 82J7 | |
| 71-36 | Beaver Mines Lake | 1:7920 | IR | 82G8 | |
| 71-37 | Tp.111-Rg.5-W6 | 1:7920 | IR | 82G8 | |
| 71-38 | Man.Unit F01 | 1:21120 | IR | 84F14 | |
| 71-39 | Tp.32-Rg.9,10-W5 | 1:21120 | IR | 82O14 | |
| 71-40 | Man.Unit C1 | 1:21120 | IR | 82G16;H13 | |
| 71-42 | South of Fort McMurray | 1:21120 | IR | 74D11 | |
| 71-44 | Man.Units E10;G6 | 1:21120 | IR | 83E14,15;L3,4 | 2 p |
| 71-47 | Hwy#47 Robb-Pembina River | 1:21120 | IR | 83C15;F2 | |
| 71-48 | Man.Unit R8 | 1:21120 | IR | 83B4 | |
| 71-49 | Tp.31-Rg.11-W5 | 1:21120 | IR | 82O11,12 | |
| 71-51 | Man.Units C2,3 | 1:27000 | IR | 82G7-10,15,16;J3,4 | 4 p |
| 71-52 | Marmot Creek Basin | 1:7920 | IR | 82J14 | |
| 71-56 | Man.Unit S3 | 1:21120 | IR | 83O12,13 | |
| 71-57 | LTB 4506 | 1:21120 | IR | 83O12 | |
| 71-58 | Man.Unit S10-Q1 | 1:21120 | IR | 84B12;C9 | |

1971 Aerial Photography Projects - 2

| Number | Name | Scale | Film | Map (s) | Remarks |
|--------|------------------------------|---------|------|---------------|---------|
| 71-59 | Bissell S10-Q1 | 1:21120 | IR | 84B5,6 | |
| 71-60 | McPherson Creek | 1:31680 | IR | 83F5,6 | |
| 71-61 | Enilda-Tammer Rd. | 1:15840 | IR | 83N8 | |
| 71-63 | Muddywater River | 1:21120 | IR | 83E13,14 | |
| 71-66 | Peerless Lake | 1:15840 | Pan | 83B7,10 | |
| 71-67 | Tp.81-Rg.25-W4 | 1:15840 | IR | 84A4 | |
| 71-68 | Snipe Lake Rd. | 1:15840 | IR | 83N12 | |
| 71-74 | Janvier I.R. | 1:12000 | Pan | 73M15 | |
| 71-75 | Block Coverage | 1:21120 | IR | 83J,K,N,0 | 4 p |
| 71-77 | Smoky Lake | 1:15840 | IR | 83I1,8 | |
| 71-78 | Medicine Lake P.G.R. | 1:15840 | IR | 83B15 | |
| 71-79 | Valleyview P.G.R. | 1:15840 | IR | 83K13,14 | |
| 71-80 | Thorhild P.G.R. | 1:15840 | IR | 83I7 | |
| 71-81 | Black Bear P.G.R. | 1:15840 | IR | 83I5 | |
| 71-82 | Buck Mountain P.G.R. | 1:15840 | IR | 83G2 | |
| 71-83 | Wanham P.G.R. | 1:15840 | IR | 83M16 | |
| 71-84 | Conner Creek P.G.R. | 1:15840 | IR | 83J2,3 | |
| 71-85 | Jack Pine P.G.R. | 1:15840 | Pan | 83G7,10 | |
| 71-86 | St.Paul P.G.R. | 1:15840 | IR | 73E13,14 | |
| 71-87 | Kleskun Lake | 1:15840 | IR | 83M7 | |
| 71-88 | Block Coverage | 1:31680 | Pan | 83N,84B,C,F | 4 p |
| 71-89 | Block Coverage | 1:31680 | Pan | 83M,84C,D,E,F | 5 p |
| 71-90 | Tp.65-68-Rg.2-4-W6 | 1:12000 | IR | 83L9,15,16 | |
| 71-92 | Panther River | 1:12000 | IR | 82O11 | |
| 71-94 | Strachen River | 1:17000 | IR | 83B3 | |
| 71-95 | Tp.36-Rg.9,10-W5 | 1:15840 | IR | 83B3 | |
| 71-97 | Canmore Corridor | 1:31680 | IR | 82O3,4 | |
| 71-98 | Rochester Area | 1:15840 | IR | 83I5,6 | |
| 71-99 | Dry Island Buffalo Jump P.P. | 1:12000 | Pan | 82P14,15 | |
| 71-100 | Cypress Hills P.P. | 1:12000 | Pan | 72E9,10 | |
| 71-101 | Garner lake P.P. | 1:12000 | Pan | 73L4 | |
| 71-102 | Moose Lake P.P. | 1:12000 | Pan | 73L2,7 | |
| 71-103 | Crimson Lake P.P. | 1:12000 | Pan | 83B6,7,10,11 | |
| 71-105 | Aspen Beach P.P. | 1:12000 | Pan | 83A5,88 | |
| 71-106 | Bow Valley P.P. | 1:12000 | IR | 82O3 | |
| 71-107 | Cross Lake P.P. | 1:12000 | Pan | 83I12 | |
| 71-108 | Entrance P.P. | 1:12000 | Pan | 83F5,12 | |
| 71-109 | Gooseberry Lake P.P. | 1:12000 | Pan | 73D2 | |
| 71-110 | Gregoire Lake P.P. | 1:12000 | IR | 74D6 | |
| 71-111 | Hasse Lake P.P. | 1:12000 | Pan | 83G8,9 | |
| 71-112 | Hommy P.P. | 1:6000 | Pan | 83M5,6 | |
| 71-113 | Kinbrook Island P.P. | 1:12000 | Pan | 84C4 | |
| 71-114 | Lac Cardinal P.P. | 1:12000 | Pan | 84C4 | |
| 71-115 | Long Lake P.P. | 1:12000 | Pan | 83I7 | |
| 71-116 | O'Brien P.P. | 1:12000 | Pan | 83M2 | |
| 71-116 | Park Lake P.P. | 1:12000 | Pan | 82H15 | |
| 71-117 | Park Lake P.P. | 1:12000 | Pan | 82H15 | |
| 71-118 | Pembina River P.P. | 1:12000 | Pan | 83G10,11 | |
| 71-119 | Police Outpost P.P. | 1:12000 | Pan | 82H3, | |
| 71-120 | Red Lodge P.P. | 1:12000 | Pan | 82O16 | |
| 71-121 | Rochon Sands P.P. | 1:12000 | Pan | 83A7 | |

1971 Aerial Photography Projects - 3

| Number | Name | Scale | Film | Map (s) | Remarks |
|--------|-----------------------|---------|------|----------|---------|
| 71-122 | Saskatoon Island P.P. | 1:12000 | Pan | 83M3 | |
| 71-123 | Taber P.P. | 1:12000 | Pan | 82H16 | |
| 71-124 | Wabamun Lake P.P. | 1:12000 | Pan | 83G9,10 | |
| 71-125 | Williamson P.P. | 1:6000 | Pan | 83N4 | |
| 71-126 | Winagami Lake P.P. | 1:12000 | Pan | 83N10 | |
| 71-127 | Young's Point P.P. | 1:12000 | Pan | 83N4 | |
| 71-128 | Lac Ste. Anne P.P. | 1:12000 | Pan | 83G9 | |
| 71-129 | Pincher Creek | 1:6000 | Pan | 82G8;H5 | |
| 71-130 | Fort Macleod | 1:6000 | IR | 82H11 | |
| 71-131 | Vauxhall | 1:6000 | Pan | 82I1 | |
| 71-132 | Cardston | 1:6000 | Pan | 82H3 | |
| 71-133 | Taber | 1:6000 | Pan | 82H16 | |
| 71-134 | Bassano | 1:6000 | Pan | 82I15,16 | |
| 71-135 | Tilley | 1:6000 | Pan | 72L5 | |
| 71-136 | Rosemary | 1:6000 | Pan | 82I9,16 | |
| 71-137 | Duchess | 1:6000 | Pan | 72L12 | |
| 71-138 | Burdett | 1:6000 | Pan | 73E13 | |
| 71-139 | Medicine Hat | 1:12000 | Pan | 72E15;L2 | |
| 71-141 | Hilda | 1:6000 | Pan | 72L8,9 | |
| 71-142 | Schuler | 1:6000 | Pan | 72L8 | |
| 71-144 | Suffield | 1:12000 | Pan | 72L3,6 | |
| 71-145 | Rolling Hills | 1:6000 | Pan | 72L3,6 | |
| 71-146 | Gem | 1:6000 | Pan | 82I16 | |
| 71-147 | Elkwater | 1:6000 | Pan | 83N7,8 | |
| 71-148 | High Prairie | 1:6000 | Pan | 83N7,8 | |
| 71-149 | McLennan | 1:12000 | Pan | 83N10 | |
| 71-150 | Enilda | 1:12000 | Pan | 83N8 | |
| 71-151 | Joussard | 1:12000 | Pan | 83O5 | |
| 71-152 | Driftpile | 1:12000 | Pan | 83O5 | |
| 71-153 | Faust | 1:12000 | Pan | 83O5 | |
| 71-154 | Kinuso | 1:12000 | Pan | 83O6 | |
| 71-155 | Canyon Creek | 1:12000 | Pan | 83O6 | |
| 71-156 | Widewater | 1:12000 | Pan | 83O6 | |
| 71-157 | Wagner | 1:12000 | Pan | 83O7 | |
| 71-158 | Grouard | 1:12000 | Pan | 83N9 | |
| 71-162 | Magrath | 1:12000 | Pan | 82H7 | |
| 71-163 | Stirling | 1:12000 | Pan | 82H7 | |
| 71-164 | Picture Butte | 1:8844 | Pan | 82H15 | |
| 71-165 | Milk River | 1:12000 | Pan | 82H1 | |
| 71-166 | Warner | 1:12000 | Pan | 82H8 | |
| 71-167 | Raymond | 1:12000 | Pan | 82H7 | |
| 71-168 | Claresholm | 1:12000 | Pan | 82I4 | |
| 71-169 | Nanton | 1:12000 | Pan | 82I5 | |
| 71-170 | Vulcan | 1:12000 | Pan | 81I6 | |
| 71-171 | Cowley | 1:6000 | Pan | 82G9 | |
| 71-172 | Hill Spring | 1:12000 | Pan | 82H5 | |
| 71-173 | Coaldale | 1:12000 | Pan | 82H10 | |
| 71-175 | High River | 1:12000 | Pan | 82I12 | |
| 71-176 | Cochrane | 1:12000 | Pan | 82O1 | |
| 71-177 | Airdrie | 1:12000 | Pan | 82O8;P5 | |
| 71-178 | Okotoks | 1:12000 | Pan | 82I12;J9 | |

1971 Aerial Photography Projects - 4

| Number | Name | Scale | Film | Map (s) | Remarks |
|---------|--------------------------|---------|------|------------------|----------|
| 71-179 | Drumheller | 1:12000 | Pan | 82P7 | |
| 71-180 | Turner Valley | 1:12000 | Pan | 82J9 | |
| 71-181 | Black Diamond | 1:12000 | Pan | 82J9 | |
| 71-182 | Beiseker | 1:12000 | Pan | 82P5 | |
| 71-183 | Strathmore | 1:12000 | Pan | 82P3 | |
| 71-184 | Vermilion | 1:12670 | Pan | 73E7 | |
| 71-184A | Vermilion | 1:13500 | Pan | 73E7 | |
| 71-185 | Shaw Point | 1:12000 | Pan | 83N8 | |
| 71-186 | Rivere Qui Barre | 1:21120 | IR | 83G16;H12,13 | |
| 71-190 | Big Knife P.P. | 1:12000 | Pan | 83A8 | |
| 71-191 | Edson | 1:6000 | Pan | 83F9 | |
| 71-191A | Edson | 1:12000 | Pan | 83F9 | |
| 71-192 | Fire DP5-2-71 | 1:15840 | IR | 84C14 | |
| 71-194 | Fire DL4-2-71 | 1:15840 | IR | 83P10 | |
| 71-194A | Fire DL4-2-71 | 1:15840 | IR | 83P10 | Diff Dat |
| 71-195 | Fire D13-3-71 | 1:15840 | IR | 83P3 | |
| 71-196 | Bonnyville | 1:6000 | Pan | 73L7 | |
| 71-198 | St. Paul | 1:6000 | Pan | 73E14;L3 | |
| 71-199 | Cold Lake | 1:6000 | Pan | 73L8 | |
| 71-200 | Lac La Biche & Beaver R. | 1:6000 | Pan | 73L12,13;83I9,16 | |
| 71-201 | Fox Creek | 1:6000 | IR | 83K7 | |
| 71-205 | Thorhild | 1:12000 | Pan | 83I3 | |
| 71-206 | Clyde | 1:12000 | Pan | 83I4 | |
| 71-207 | Bonnie Lake | 1:12000 | IR | 73L4 | |
| 71-208 | Mann Lakes | 1:12000 | IR | 73L3,4 | |
| 71-209 | Vincent Lakes | 1:12000 | IR | 73L3 | |
| 71-210 | Lac Sante | 1:12000 | IR | 73E13,14 | |
| 71-211 | Muriel Lake | 1:12000 | IR | 73L2 | |
| 71-212 | Lac La Nonne | 1:12000 | IR | 83G16 | |
| 71-213 | Lamont | 1:12000 | Pan | 83H15 | |
| 71-214 | Mundare | 1:12000 | IR | 83H9 | |
| 71-216 | Athabasca | 1:6000 | Pan | 83I11 | |
| 71-217 | Smoky Lake | 1:12000 | Pan | 83I2 | |
| 71-218 | Westlock | 1:12000 | Pan | 83I4 | |
| 71-219 | Grand Centre | 1:6000 | Pan | 73L82 | |
| 71-229 | St. Albert | 1:6000 | Pan | 83H12 | |
| 71-245 | Tp. 36, 37-Rg. 18-W5 | 1:15840 | IR | 83C1 | |
| 71-246 | Fire DR6-2-71 | 1:16080 | IR | 74D5,6 | |
| 71-248 | Fire DA1-6-71 | 1:12000 | IR | 73D3,4 | |
| 71-249 | Fire DA1-20-71 | 1:15840 | IR | 74D4 | |
| 71-250 | Fire DA1-18-71 | 1:15840 | IR | 74D4 | |
| 71-251 | Fire DA1-19-71 | 1:15840 | IR | 74D4 | |
| 71-252 | Fire DA1-26-71 | 1:15840 | IR | 74D4 | |
| 71-253 | Fire DA1-16-71 | 1:15840 | IR | 84A1 | |
| 71-254 | Fire DA1-22-71 | 1:15840 | IR | 84A7 | |
| 71-255 | Fire DA1-22-71 | 1:15840 | IR | 84A9 | |
| 71-256 | Fire DA1-7,9-71 | 1:15840 | IR | 74E8 | |
| 71-257 | Fir DA3-26-71 | 1:15840 | IR | 74E8 | |
| 71-258 | Ware Creek Subdivision | 1:12000 | IR | 82J11,12 | |
| 71-259 | Fire DA1-27,31-71 | 1:15840 | IR | 84A9 | |
| 71-259A | Fire DA1-27,31-71 | 1:15840 | IR | 84A9 | Diff Dat |

1971 Aerial Photography Projects - 5

| Number | Name | Scale | Film | Map (s) | Remarks |
|---------|------------------------------|---------|------|-------------------|----------|
| 71-260 | Fire DR8-1-71 | 1:15840 | IR | 83C9 | |
| 71-261 | Fire DS1-7-71 | 1:15840 | IR | 83P12 | |
| 71-262 | Fire DS1-8-71 | 1:15840 | IR | 83P12 | |
| 71-263 | East Prairie River | 1:2400 | IR | 83N8,9 | |
| 71-264 | Fire DA2-5-71 | 1:15840 | IR | 84A9 | |
| 71-265 | Fire DA1-11-71 | 1:15840 | IR | 84A9 | |
| 71-266 | Fire DA2-8-71 | 1:15840 | IR | 84A9 | |
| 71-267 | Fire DA3-1-71 | 1:15840 | IR | 84H1 | |
| 71-268 | Fire DA3-3-71 | 1:15840 | IR | 84H7 | |
| 71-269 | Fire DA3-20-71 | 1:15840 | IR | 84H8 | |
| 71-271 | Fire DA1-10-71 | 1:15840 | IR | 84A9 | |
| 71-272 | Fire DF1-12-71 | 1:15840 | IR | 84K1,2 | |
| 71-273 | Fire DF1-13-71 | 1:15840 | IR | 84F9,16 | |
| 71-274 | Fire DF1-15-71 | 1:15840 | IR | 84G13 | |
| 71-275 | Fire DL3-4-71 | 1:15840 | IR | 83P11 | |
| 71-276 | Fire D13-8-71 | 1:15840 | IR | 83P11 | |
| 71-277 | Fire DL3-9-71 | 1:15840 | IR | 83P11 | |
| 71-278 | Fire DA1-35-71 | 1:15840 | IR | 84A9 | |
| 71-280 | Fire DF1-20-71 | 1:15840 | IR | 84G7 | |
| 71-281 | Fire DL5-8-71 | 1:15840 | IR | 73M10 | |
| 71-282 | Fire DA1-37-71 | 1:15840 | IR | 74D5 | |
| 71-283 | Fire DND-3-71 | 1:15840 | IR | 73M2 | |
| 71-284 | Fire DS7-6-71 | 1:15840 | IR | 84G6 | |
| 71-285 | Fire DL3-6-71 | 1:15840 | IR | 83P7 | |
| 71-296 | Paddle River Flood | 1:21120 | IR | 83G14,15;11,2 | 2 pg. |
| 71-297 | Fire DA1-5-71 | 1:15840 | IR | 84A1 | |
| 71-304 | Fire DF1-72-71 | 1:15840 | IR | 84J14 | |
| 71-305 | Fire DF1-71-71 | 1:15840 | IR | 84J14 | |
| 71-306 | Fire DF3-29-71 | 1:15840 | IR | 84L6 | |
| 71-306A | Fire DF3-29-71 | 1:15840 | IR | 84L6 | Diff Dat |
| 71-307 | Fire DF1-74-71 | 1:15840 | IR | 84O3,4 | |
| 71-309 | Fire DF7-16-71 | 1:15840 | IR | 84N6,11 | |
| 71-310 | Fire DF7-20/25-71 | 1:15840 | IR | 84N9,16 | |
| 71-313 | Fire DF7-19-71 | 1:15840 | IR | 84O13 | |
| 71-314 | Fire DR3-4-71 | 1:15840 | IR | 83C8 | |
| 71-315 | Tp.89-Rg.5-W4 | 1:7920 | IR | 74D10 | |
| 71-316 | FIRE DB7-7-71 | 1:15840 | IR | 8206 | |
| 71-317 | Pembina River | 1:6000 | IR | 8315,12,J8,9 | |
| 71-318 | Lac Ste.Anne-Isle Lake | 1:12000 | IR | 83G9,10 | |
| 71-319 | Fort McMurray | 1:12000 | IR | 74D11-14 | |
| 71-320 | Devon | 1:6000 | Pan | 83H5 | |
| 71-321 | Chestermere Lake | 1:6000 | Pan | 82P4 | |
| 71-322 | E.of Hwy#2 Cal.-High River | 1:12000 | Pan | 82I12,13 | |
| 71-323 | Grande Cache-Grande Prairie | 1:24000 | Pan | 83E16;L1-3.6-8,10 | 3 pg. |
| 71-324 | Calgary - 50 Ave.W. | 1:12000 | Pan | 82O1,2 | |
| 71-325 | Calgary - N.W. Bypass | 1:12000 | Pan | 82O1;P4 | |
| 71-326 | S.R.#772 @ McPherson Cr. | 1:12000 | Pan | 82O8 | |
| 71-327 | Hwy#3 Burmis-Pincher Creek | 1:24000 | Pan | 82H5,9,12 | |
| 71-328 | S.R.#775 Beauvais Park Acces | 1:12000 | Pan | 82G8 | |
| 71-329A | Grande Cache - Targets | 1:3996 | Pan | 83E14 | |
| 71-329B | Grande Cache - Targets | 1:9996 | Pan | 83E14 | |

Distribution Services - Air Photo Data Service - 1972 Aerial Photography Projects

| Number | Name | Scale | Film | Map (s) | Remarks |
|--------|-----------------------------|---------|------|----------------|---------|
| 72-1 | Timber License W2-L30,L41 | 1:12000 | IR | 83J12,13;K0,16 | |
| 72-3 | Valleyview | 1:6000 | Pan | 83N3 | |
| 72-4 | Falher | 1:6000 | Pan | 83N11 | |
| 72-5 | Fairview | 1:6000 | Pan | 84D1 | |
| 72-6 | Flying Shot Mountain | 1:12000 | Pan | 83M1,2 | |
| 72-7 | Beaverlodge | 1:6000 | Pan | 83M3 | |
| 72-8 | Athabasca | 1:12000 | IR | 83111 | |
| 72-8A | Athabasca | 1:12000 | Pan | 83111 | |
| 72-9 | Fort McMurray | 1:12000 | Pan | 74D11-14;E3 | |
| 72-10 | Evansburg & Entwistle | 1:6000 | Pan | 83G10,11 | |
| 72-11 | Stony Plain | 1:6000 | Pan | 83G9;H12 | |
| 72-12 | Rocky Mountain House | 1:6000 | Pan | 83B7 | |
| 72-13 | Sundre | 1:6000 | Pan | 83O15 | |
| 72-14 | Olds | 1:6000 | Pan | 82O16 | |
| 72-15 | Ponoka | 1:12000 | Pan | 83A12 | |
| 72-16 | Fort Saskatchewan | 1:6000 | Pan | 83H11 | |
| 72-17 | Spruce Grove | 1:6000 | Pan | 83H12 | |
| 72-18 | Leduc | 1:6000 | Pan | 83H3-6 | |
| 72-19 | Blackfalds | 1:12000 | Pan | 83A5 | |
| 72-20 | Lacombe | 1:6000 | Pan | 83A5 | |
| 72-21 | Stettler | 1:6000 | IR | 83A7 | |
| 72-22 | Hanna | 1:6000 | Pan | 72M12 | |
| 72-25 | Barrhead | 1:6000 | Pan | 83J1 | |
| 72-27 | Block Coverage | 1:31680 | Pan | 83K,L,M,N | 4 p |
| 72-28 | Hanmore Lake | 1:12000 | Pan | 83I7,8 | |
| 72-29 | Kananaskis River | 1:12000 | IR | 82J14 | |
| 72-30 | Whitney Lake | 1:12000 | Pan | 73E15,16 | |
| 72-31 | Fairview | 1:6000 | Pan | 84D1 | |
| 72-32 | Peace River Corr. Inst. | 1:6000 | Pan | 84C3 | |
| 72-34 | Fort McMurray | 1:6000 | IR | 74D11 | |
| 72-35 | Forestry Training School | 1:6000 | IR | 83F5 | |
| 72-36 | Blue Lake | 1:6000 | IR | 83F5 | |
| 72-37 | S.A.I.T. | 1:6000 | Pan | 82O1 | |
| 72-38 | Baker Sanitorium | 1:6000 | Pan | 82O1 | |
| 72-39 | Red Deer | 1:6000 | Pan | 83A5 | |
| 72-40 | Alberta Hospital-Ponoka | 1:6000 | Pan | 83A12 | |
| 72-41 | Rosehaven Home-Camrose | 1:6000 | IR | 83H2 | |
| 72-42 | Oliver Tree Nursery | 1:6000 | Pan | 83H11 | |
| 72-43 | N.A.I.T. | 1:6000 | Pan | 83H11 | |
| 72-44 | S.E. Repair Depot-Edmonton | 1:6000 | Pan | 83H6 | |
| 72-45 | Lampton Park | 1:6000 | Pan | 83H11 | |
| 72-46 | S.W. Edmonton | 1:6000 | Pan | 83H12 | |
| 72-47 | Clover Bar | 1:6000 | Pan | 83H11 | |
| 72-48 | Ag. College-Vermilion | 1:6000 | Pan | 73E7 | |
| 72-49 | Demo Farm-Brooks | 1:6000 | Pan | 72L12 | |
| 72-50 | Elkwater P.P. | 1:6000 | Pan | 72E9 | |
| 72-51 | Alberta Hospital-Claresholm | 1:6000 | Pan | 8214 | |
| 72-52 | Tri-Creek Basin | 1:12000 | Pan | 72E9 | |
| 72-52A | Tri-Creek Basin | 1:2400 | IR | 83F3 | |
| 72-53 | Block Coverage | 1:21120 | IR | 83N,0:84B | 3 p |
| 72-55 | Timber License P10-L3 | 1:15840 | IR | 84F11,12 | |

1972 Aerial Photography Projects - 2

| Number | Name | Scale | Film | Map (s) | Remarks |
|---------|----------------------------|---------|------|---------------------|----------|
| 72-56 | Timber License P10-L1 | 1:15840 | IR | 84F11,12 | |
| 72-57 | Timber License F2-L5 | 1:15840 | IR | 84G11 | |
| 72-58 | Timber License F2-L3 | 1:15840 | IR | 84J5 | |
| 72-59 | Timber License F2-L1,L4 | 1:15840 | IR | 84G13 | |
| 72-60 | Sled Island | 1:15840 | IR | 84J5 | |
| 72-61 | Block Coverage | 1:31680 | Pan | 84L,M,N | 3 p |
| 72-62 | Lambert Creek | 1:15840 | IR | 84J1 | |
| 72-63 | Timber License F9-L1 | 1:12000 | IR | 84N3,4,6,11 | |
| 72-64 | Simonette Rec. Area | 1:7920 | Pan | 83M1 | |
| 72-65 | Block Coverage | 1:21120 | IR | 82G,H,I,J,O;83B,C,G | 8 p |
| 72-66 | Wildhay River | 1:12000 | IR | 83F12 | |
| 72-67 | Rock Lake | 1:12000 | IR | 83E8 | |
| 72-68 | Pine Lake | 1:15840 | IR | 83A3,4 | |
| 72-69 | Clearwater River | 1:21120 | IR | 82O14;83B3 | |
| 72-70 | Wabamun Lake | 1:15840 | IR | 83G9,10 | |
| 72-70A | Wabamun Lake | 1:15840 | IR | 83G9,10 | Diff Dat |
| 72-70B | Wabamun Lake | 1:15840 | IR | 83G9,10 | Diff Dat |
| 72-70C | Wabamun Lake | 1:15840 | IR | 83G9,10 | Diff Dat |
| 72-71 | Musreau Lake | 1:7920 | IR | 83L10 | |
| 72-72 | Youngs Point P.P. | 1:12000 | Pan | 83N3,4 | |
| 72-73 | Winagami Lake P.P. | 1:12000 | IR | 83N10 | |
| 72-81 | Dillberry Lake P.P. | 1:12000 | Pan | 73D9 | |
| 72-82 | Sylvan Lake | 1:3000 | IR | 83B1 | |
| 72-84 | Fire TV Test | 1:6000 | IR | 83H10 | |
| 72-84A | Fire TV Test | 1:1800 | IR | 83H10 | |
| 72-84B | Fire TV Test | 1:2200 | IR | 83H10 | |
| 72-85 | Blackbear P.G.R. | 1:15840 | IR | 83I12 | |
| 72-86 | Thorhild P.G.R. | 1:15840 | IR | 83I7 | |
| 72-87 | Clear Hills P.G.R. | 1:15840 | IR | 83I8 | |
| 72-88 | Jack Pine P.G.R. | 1:15840 | IR | 83G7,10 | |
| 72-89 | Buck Mountain P.G.R. | 1:15840 | IR | 83G2 | |
| 72-90 | East Burnstick P.G.R. | 1:15840 | IR | 82O15 | |
| 72-91 | St. Paul P.G.R. | 1:15840 | IR | 73E14 | |
| 72-92 | Connor Creek P.G.R. | 1:15840 | IR | 83J2,3 | |
| 72-93 | Valleyview P.G.R. | 1:15840 | IR | 83K14 | |
| 72-94 | Fox Creek Airtanker Base | 1:12000 | IR | 83K7 | |
| 72-95 | Grande Prairie Airstrip | 1:12000 | IR | 83M2 | |
| 72-96 | Peace River Airstrip | 1:12000 | IR | 84C3 | |
| 72-97 | Footner Lake Airstrip | 1:10560 | IR | 83K11 | |
| 72-98 | Lac la Biche Airstrip | 1:7920 | IR | 83I16 | |
| 72-99 | Fort McMurray Airstrip | 1:12000 | IR | 73D11 | |
| 72-100 | Fort McMurray Holding Camp | 1:7380 | IR | 74D11 | |
| 72-101 | Edson Airstrip | 1:12000 | IR | 83F9 | |
| 72-102 | Cooking Lake | 1:12000 | IR | 83H6 | |
| 72-102A | Cooking Lake | 1:6000 | IR | 83H6 | |
| 72-102B | Cooking Lake | 1:3000 | IR | 83H6 | |
| 72-103 | House Mountain Lookout | 1:15840 | IR | 83O4 | |
| 72-104 | Vega Lookout | 1:15840 | IR | 83I8 | |
| 72-105 | Battle River Tower | 1:15840 | IR | 84F4 | |
| 72-106 | Talbot Lake Airstrip | 1:15840 | IR | 84G5 | |
| 72-108 | Livock Airstrip | 1:15840 | IR | 84A6 | |

1972 Aerial Photography Projects - 3

| Number | Name | Scale | Film | Map (s) | Remarks |
|--------|------------------------------|----------|------|------------------|---------|
| 72-109 | Edra Lookout | 1:8796 | IR | 84H14 | |
| 72-110 | Tp.55-Rg.9-W5 | 1:14440 | IR | 83G14 | |
| 72-113 | Oliver Tree Nursery | 1:9600 | IR | 83H11 | |
| 72-115 | Tofield | 1:12000 | Pan | 83H7 | |
| 72-130 | Paddle, Pembina, Athabasca R | 1:9600 | IR | 8J1,2,8,9,16 | 3 p |
| 72-131 | North Sask. River | 1:9600 | IR | 83G,H | 3 p |
| 72-132 | North Sask. R.Devon-Ft.Sask. | Obliques | IR | ----- | |
| 72-133 | Block Coverage | 1:21120 | IR | 74D,E;84A,H | 4 p |
| 72-134 | West Prairie River | 1:6000 | Pan | 83N7-10 | |
| 72-135 | Block Coverage | 1:31680 | Pan | 73L | |
| 72-151 | Milk River | 1:12000 | IR | 82H1 | |
| 72-156 | Driedmeat Lake | 1:12000 | Pan | 83A15 | |
| 72-157 | Block Coverage | 1:31680 | IR | 73E,L | 2 p |
| 72-158 | Vegreville | 1:6000 | Pan | 83H8 | |
| 72-164 | Tp.53-Rg.1-W5 | 1:12000 | Pan | 83G9;H12 | |
| 72-165 | O'Brien P.P. | 1:6000 | Pan | 83M2 | |
| 72-166 | Vermilion | 1:4200 | Pan | 73E7 | |
| 72-167 | Fort MacLeod | 1:12000 | Pan | 82H11 | |
| 72-168 | Pincher Creek | 1:12000 | Pan | 82G8;H5 | |
| 72-171 | Calgary East-Freeway | 1:12000 | Pan | 82P4 | |
| 72-172 | Red Deer R.@ Bullpound | 1:12000 | Pan | 72L13;M4;82P1 | |
| 72-173 | Red Deer R.@ Dorothy | 1:12000 | Pan | 82P1,8 | |
| 72-174 | Sarcee Trail | 1:12000 | Pan | 82J16;01 | |
| 72-175 | Beddington Creek | 1:12000 | Pan | 8201 | |
| 72-176 | East of Priddis Corner | 1:12000 | Pan | 82J16 | |
| 72-177 | Hwy#3 Lundbreck-B.C. | 1:12000 | Pan | 82G9,10 | |
| 72-178 | Bragg Creek P.P. | 1:12000 | Pan | 82J15 | |
| 72-179 | Sylvan Lake | 1:12000 | Pan | 83A5;B8 | |
| 72-180 | Jarvis Bay P.P. | 1:12000 | Pan | 83B8 | |
| 72-181 | Lloydminster Bypass | 1:12000 | Pan | 73E8 | |
| 72-182 | Hwy#36 Iron River | 1:12000 | Pan | 73L5,6,12;8319 | |
| 72-183 | Beaverlodge River | 1:12000 | Pan | 83M3-6 | |
| 72-184 | Edmonton-St.Albert | 1:12000 | Pan | 83H12 | |
| 72-185 | Hwy#16 Lavoy-Vermilion | 1:12000 | Pan | 73E5-7 | 3 p |
| 72-186 | Hwy#16 Elk Island-Royal Pk | 1:24000 | Pan | 83H9,10 | 2 pg |
| 72-187 | Boulder Creek | 1:12000 | Pan | 83J14;03 | |
| 72-188 | Boulder Creek | 1:6000 | Pan | 83J14;03 | 2 p |
| 72-189 | Snipe Creek | 1:12000 | Pan | 83N2,7 | |
| 72-190 | S.R.#747 Snipe Cr.-Jct.#2 | 1:12000 | Pan | 83N2,7 | |
| 72-191 | Cadotte Lake-Graham Lake | 1:12000 | Pan | 84B5-8,10;C8,9 | 4 p |
| 72-192 | North of Utikuma Lake | 1:24000 | Pan | 84B3,5 | |
| 72-193 | Slave Lake-Wabasca | 1:12000 | Pan | 8309,10,16;P13 | 2 p |
| 72-194 | Wabasca I.R. | 1:12000 | Pan | 84A4 | |
| 72-195 | Wabasca R.-Senex Creek | 1:24000 | Pan | 84G6,11 | |
| 72-196 | Keg River | 1:12000 | Pan | 84F12,13 | |
| 72-197 | Notikiwin River | 1:12000 | Pan | 84F3 | |
| 72-198 | Hamelin Creek | 1:6000 | Pan | 83M14;84D3 | |
| 72-199 | Howard Cr.,-Ksituan R. | 1:6000 | Pan | 83M14,15 | |
| 72-200 | Wandering River | 1:12000 | Pan | 83P1,2 | |
| 72-201 | S.R.#963 McMurray-Ft.MacKay | 1:12000 | Pan | 74D11,13,14;E4,5 | 2 p |
| 72-202 | South Heart R. @ Big Prairie | 1:12000 | Pan | 83N9 | |

Distribution Services - Air Photo Data Service - 1973 Aerial Photography Projects

| Number | Name | Scale | Film | Map (s) | Remarks |
|--------|-----------------------------|---------|------|-------------|---------|
| 73-1 | Block Coverage | 1:31680 | Pan | 83N;84C | 2 p |
| 73-3 | Block Coverage | 1:21120 | IR | 83B,C,F,G,J | Spq |
| 73-4 | Timber License F01-1-L3 | 1:21120 | IR | 84J5 | |
| 73-5 | Timber License F6-L2,L4 | 1:21120 | IR | 84J9 | |
| 73-6 | Timber License F7-L1 | 1:21120 | IR | 84L9 | |
| 73-8 | Timber License F12-L3 | 1:21120 | IR | 84L9 | |
| 73-9 | C.O. 1203A | 1:21120 | Pan | 84E2,3,6,7 | |
| 73-10 | C.O. 1203B | 1:21120 | IR | 84E2 | |
| 73-11 | Hutch Lake | 1:7920 | IR | 84K14 | |
| 73-13 | Block Coverage | 1:21120 | Pan | 83N,0:84B,G | 4 p |
| 73-14 | Block Coverage | 1:21120 | Pan | 83K | |
| 73-15 | Timber License L2-L1 | 1:21120 | IR | 83P7 | |
| 73-22 | Metis Colony 4 | 1:21120 | IR | 83N1,8;04,5 | |
| 73-24 | Block Coverage | 1:31680 | IR | 73L | |
| 73-25 | Block Coverage | 1:31680 | IR | 83G,H,J | 3 p |
| 73-26 | Wabamun Lake | 1:15840 | IR | 83G9,10 | |
| 73-26A | Wabamun Lake | 1:15840 | Pan | 83G9,10 | |
| 73-26B | Wabamun Lake | 1:7920 | Pan | 83G9,10 | |
| 73-29 | Blackbear P.G.R. | 1:31680 | Pan | 83I12 | |
| 73-29A | Blackbear P.G.R. | 1:31680 | IR | 83I12 | |
| 73-30 | Connor Creek P.G.R. | 1:31680 | Pan | 83J8 | |
| 73-30A | Connor Creek P.G.R. | 1:31680 | IR | 83J8 | |
| 73-31 | Medicine Lake P.G.R. | 1:31680 | Pan | 83B15 | |
| 73-32 | Valleyview P.G.R. | 1:31680 | Pan | 83K14,15 | |
| 73-33 | Whitemud P.G.R. | 1:31680 | IR | 84C12;D9 | |
| 73-34 | Blackfoot P.G.R. | 1:15840 | Pan | 83H7,10,11 | |
| 73-34A | Blackfoot P.G.R. | 1:15840 | IR | 83H7,10,11 | |
| 73-35 | Wolf Lake P.G.R. | 1:15840 | Pan | 73L10,11 | |
| 73-36 | Minburn P.G.R. | 1:31680 | Pan | 73E3,6 | |
| 73-37A | Cypress Hills | 1:12000 | Pan | 72E9 | |
| 73-38A | Athabasca R. Hondo-Chisholm | 1:8200 | IR | 83J16;01 | |
| 73-38B | Athabasca R. Hondo-Chisholm | 1:8200 | IR | 83J16;01 | |
| 73-38C | Athabasca R. Hondo-Chisholm | 1:2700 | IR | 83J16;01 | |
| 73-39 | U. Alberta Ranch-Kinsella | 1:15840 | IR | 73E4 | |
| 73-40 | Calling Lake P.P. | 1:12000 | IR | 83P3-6 | |
| 73-41 | Thunder Lake P.P. | 1:12000 | Pan | 83J2 | |
| 73-42 | Gregoire Lake P.P. | 1:12000 | IR | 74D6,11 | |
| 73-43 | Wilson Creek P.P. | 1:12000 | Pan | 82I4 | |
| 73-44 | Pigeon Lake | 1:12000 | Pan | 83G1 | |
| 73-45 | Cold Lake P.P. | 1:12000 | Pan | 73L9 | |
| 73-46 | The Vermilion P.P. | 1:12000 | Pan | 73E6,7 | |
| 73-47 | Miquelon Lake P.P. | 1:12000 | Pan | 83H2,7 | |
| 73-48 | Bow Valley P.P. | 1:12000 | Pan | 82O2,3 | |
| 73-49 | Milk River Ridge Reservoir | 1:12000 | Pan | 82H7,8 | |
| 73-50 | Fish Creek P.P. | 1:12000 | Pan | 82I13,J16 | |
| 73-51 | Cypress Hills P.P. | 1:12000 | Pan | 72E9 | |
| 73-52 | Wildcat Hills P.P. | 1:12000 | Pan | 82O2,7 | |
| 73-53 | Chin Lakes Reservoir | 1:12000 | Pan | 82H9 | |
| 73-54 | Woolford P.P. | 1:12000 | Pan | 82H3 | |
| 73-56 | Grande Cache | 1:12000 | Pan | 83E14,15 | |
| 73-56A | Grande Cache | 1:18000 | Pan | 83E14,15 | |

1973 Aerial Photography Projects - 2

| Number | Name | Scale | Film | Map (s) | Remarks |
|--------|-------------------------------|---------|------|------------------|---------|
| 73-57 | Fox Creek | 1:12000 | Pan | 83K7 | |
| 73-57A | Fox Creek | 1:18000 | Pan | 83K7 | |
| 73-58 | Slave Lake | 1:12000 | Pan | 8302,7 | |
| 73-59 | Block Coverage | 1:26000 | IR | 840 | |
| 73-60 | Fire DW1-10-73 | 1:14400 | IR | 83K7 | |
| 73-60A | Fire DW1-10-73 | 1:7920 | IR | 83K7 | |
| 73-61 | Fire DE2-4-73 | 1:7920 | IR | 83F4,5 | |
| 73-62 | Fire DP1-5-73 | 1:7920 | IR | 83N15 | |
| 73-76 | Beaverhill lake | 1:31680 | IR | 83H7-10 | |
| 73-78 | Timber License W1-L8,L22 | 1:21120 | IR | 83K5,6 | 2 p |
| 73-79 | Timber License W2-L1,L44 | 1:21120 | IR | 83K2 | |
| 73-103 | Block Coverage | 1:31680 | IR | 73D;83A | 2 p |
| 73-104 | Camrose | 1:31680 | IR | 83A15;H2 | |
| 73-105 | Rimbey | 1:12000 | Pan | 83B9 | |
| 73-106 | Ponoka | 1:31680 | Pan | 83A12 | |
| 73-107 | Millet | 1:31680 | Pan | 83H3,4 | |
| 73-108 | Wetaskiwin | 1:31680 | Pan | 83A14 | |
| 73-109 | Pigeon Lake | 1:31680 | Pan | 83A13;B16;G1;H4 | |
| 73-111 | Block Coverage | 1:31680 | Pan | 72L;821,P | 3 p |
| 73-113 | Fire DR5-3-73 | 1:15840 | IR | 83B6 | |
| 73-114 | Miquelon Lakes | 1:12000 | IR | 83H2,7 | |
| 73-115 | Bow Island P.G.R. | 1:31680 | Pan | 72E14;L3 | |
| 73-118 | Rochon Sands P.P. | 1:31680 | Pan | 83A7 | |
| 73-119 | Lac La Biche Drop Zone | 1:8700 | IR | 73L13;83116 | |
| 73-120 | Primrose Lake Burn | 1:17100 | IR | 73L9,16 | |
| 73-121 | Block Coverage | 1:21120 | IR | 83H,J,0 | 3 p |
| 73-123 | Swan Hills | 1:12000 | Pan | 83J11 | |
| 73-124 | Rainbow Lake | 1:7920 | Pan | 84J6,11 | |
| 73-125 | Purple Springs P.G.R. | 1:31680 | Pan | 72E13 | |
| 73-126 | Grassy Lake P.G.R. | 1:31680 | Pan | 72E13 | |
| 73-127 | Seven Persons P.G.R. | 1:31680 | Pan | 72E15 | |
| 73-130 | Red Deer River-Damsite#7 | 1:12000 | Pan | 82016,83B1 | |
| 73-132 | Hwy#15 Edmonton-Ft. Sask. | 1:24000 | Pan | 83H11,12,14 | |
| 73-133 | Wetaskiwin | 1:24000 | Pan | 83A13,14;H3,4 | |
| 73-134 | Hwy#2A Red Deer | 1:12000 | Pan | 83A4,5 | |
| 73-135 | Redland | 1:12000 | Pan | 82P6,7 | |
| 73-136 | Hwy#1 Calgary-Jct.#24 | 1:24000 | Pan | 8201;P4 | |
| 73-137 | Redland | 1:24000 | Pan | 82P2 | |
| 73-138 | Rosedale | 1:6000 | Pan | 82P2 | |
| 73-139 | Rosedale | 1:12000 | Pan | 82P7 | |
| 73-140 | Carbon | 1:12000 | Pan | 82P6 | |
| 73-141 | Hwy#2A Calgary-High River | 1:12000 | Pan | 82112,13 | |
| 73-142 | Hwy#1A Calgary-Banff | 1:24000 | Pan | 8201-3 | 3 p |
| 73-143 | Hwy#635 | 1:12000 | Pan | 83G9;H12 | 2 p |
| 73-144 | Hondo-Smith | 1:12000 | Pan | 8301;P4 | |
| 73-145 | Hwy#2 Slave Lake-Jct.#34 | 1:24000 | Pan | 83N6-9;05-7 | 4 p |
| 73-146 | Lesser Slave Lake P.P. | 1:12000 | Pan | 8302,7,10 | |
| 73-147 | Hwy#46 Lac La Biche-Grassland | 1:24000 | Pan | 8319,16 | 2 p |
| 73-148 | Hwy#63 Jct.#46-McMurray | 1:24000 | Pan | 74D4-7;83115,16; | |
| 73-149 | North Sask. River @ Lloyd | 1:6000 | Pan | 73E9 | |
| 73-150 | Clearwater R. @ Hwy#54 | 1:12000 | Pan | 83B2 | |

1973 Aerial Photography Projects - 3

| Number | Name | Scale | Film | Map (s) | Remarks |
|---------|--------------------------------|---------|------|-------------------|---------|
| 73-151 | Battle River | 1:12000 | Pan | 73D6 | |
| 73-152 | Hwy#28 @ Grand Centre | 1:12000 | Pan | 73L8 | |
| 73-153 | West Castle R.-Beaver Mines | 1:12000 | Pan | 82G1,8 | |
| 73-154 | Hwy#3 Monarch-Coaldale | 1:24000 | Pan | 82H10,14,15 | 2 p |
| 73-155 | Highwood | 1:12000 | Pan | 82G16;J1 | |
| 73-156 | S.R.#541 Longview | 1:12000 | Pan | 82J7-9 | |
| 73-157 | Hwy#17 Lloydminster-Jct.#965 | 1:24000 | Pan | 73E1,8,9,16;L1,8 | |
| 73-158 | Crowsnest R. @ Blairmore | 1:6000 | Pan | 82G9 | |
| 73-159 | Hwy#940 Brazeau-Cadomin | 1:12000 | Pan | 83C14-16;F3 | 3 p |
| 73-160 | Red Deer R. @ Jenner Ferry | 1:24000 | Pan | 72L11,14 | |
| 73-160A | Red Deer R. @ Jenner Ferry | 1:12000 | Pan | 72L11,14 | |
| 73-161 | N.W. of Rush Lake | 1:24000 | Pan | 73E10,15 | |
| 73-162 | Hwy#940 - Highwood | 1:12000 | Pan | 82J7,10,11 | |
| 73-163 | S.R.#553 Jct.#940-Bragg Cr. | 1:12000 | Pan | 82J10,11,14,15 | |
| 73-164 | S.R.#559 Jct.#940-Sibbald Fts. | 1:12000 | Pan | 8202,3 | |
| 73-165 | Hwy#940 Jct#1A-Red Deer R. | 1:12000 | Pan | 8202,6,7 | 2 p |
| 73-166 | Hwy#16 Edmonton-Winterburn | 1:24000 | Pan | 83H5 | |
| 73-167 | Hwy#14 Jct.#21-Clover Bar | 1:24000 | Pan | 83H6,11,12 | |
| 73-168 | Hwy#940 Jct.#47-Brazeau | 1:24000 | Pan | 83C14-16;F3 | 2 p |
| 73-169 | Swan River @ Hwy#2 | 1:12000 | Pan | 8303,5,6 | |
| 73-170 | Prairie River @ Hwy#2 | 1:12000 | Pan | 83N8,9 | |
| 73-171 | Swan River @ Hwy#2 | 1:12000 | Pan | 8305 | |
| 73-172 | Hwy#2 Tp.45-Rg.26-W4 | 1:6000 | Pan | 83A13 | |
| 73-173 | Hwy#46 Jct.#28-Jct.#63 | 1:24000 | Pan | 83I3,6,7,10,15,16 | 2 p |
| 73-174 | Hwy#13 Hardisty-Sask Border | 1:24000 | Pan | 73D7,8,10,11 | 3 p |
| 73-175 | Hwy#45 Myrnam-Jct.#15 | 1:24000 | Pan | 73E11-13;83H14-16 | 3 p |
| 73-176 | Red Deer R. to Ram River | 1:12000 | Pan | 83B,C | 12 p |
| 73-177 | Airfield W. of Hinton | 1:6000 | Pan | 83F5 | |
| 73-177A | Airfield W. of Hinton | 1:12000 | Pan | 83F5 | |
| 73-178 | Hwy#60 Devon-Jct.#16 | 1:12000 | Pan | 83H5,12 | |
| 73-179 | Kananaskis R. Diversions | 1:12000 | Pan | 82J14;03 | |
| 73-180 | S.E. of Bragg Creek | 1:12000 | Pan | 82J9,15,16 | |
| 73-181 | Hwy#1 Bassano-Brooks | 1:24000 | Pan | 72L12;82I9,16 | |
| 73-182 | Hwy#897 Frog L.-Marwanys | 1:24000 | Pan | 73E9,16 | |
| 73-183 | Hwy#22 Bragg Cr.-Jct#1 | 1:12000 | Pan | 82J15,16;01 | |
| 73-184 | Kapasawin Beach | 1:12000 | Pan | 83G9 | |
| 73-185 | Hwy#43 Jct.#16-Whitecourt | 1:24000 | Pan | 83G14-16;J3,4 | 3 p |
| 73-186 | Hwy#16 Jct.#43-Edmonton | 1:12000 | Pan | 83G9;H12 | 2 p |
| 73-187 | Battle R.S. of Paradise V. | 1:12000 | Pan | 73D16 | |
| 73-188 | Beaver River Crossing | 1:12000 | Pan | 73L1,8 | |
| 73-189 | Oldman R. @ Ft.MacLeod | 1:12000 | Pan | 82H11,12 | |
| 73-190 | Williams Creek | 1:4800 | Pan | 82010 | |
| 73-190A | Williams Creek | 1:3000 | Pan | 82010 | |
| 73-191 | Hwy#940-Strachen | 1:12000 | Pan | 83B3,4,6 | |
| 73-192 | Red Deer R. to Sundre | 1:12000 | Pan | 82010,11,15 | |
| 73-193 | Tp.61-Rg.1-W4 | 1:12000 | Pan | 73L1,8 | |
| 73-194 | Rush Lake | 1:24000 | Pan | 72E10,15 | |
| | | | | | |
| | | | | | |
| | | | | | |
| | | | | | |

Distribution Services - Air Photo Data Service - 1974 Aerial Photography Projects

| Number | Name | Scale | Film | Map (s) | Remarks |
|--------|--------------------------|---------|------|-----------------------|---------|
| 74-1 | Edmonton-101 Ave. | 1:12000 | Pan | 83H11 | |
| 74-2 | Tp.61-Rg.20 to 27-W5 | 1:15840 | Pan | 83K5-7 | 2 p |
| 74-3 | Block Coverage | 1:21120 | IR | 83I,J,O,P | 4 p |
| 74-4 | West of Fort McMurray | 1:21120 | Pan | 74D11-14 | 2 p |
| 74-6 | Block Coverage | 1:21120 | IR | 82N,O;83B,C | 4 p |
| 74-9 | Tp.91-Rg.1-W6 | 1:21120 | IR | 84E1;F4 | |
| 74-11 | Block Coverage | 1:21120 | Pan | 83J,O | 2 p |
| 74-17 | Tp.84 to 96-Rg.1 to 3-W6 | 1:21120 | IR | 84E1,8 | 3 p |
| 74-23 | Bridge Lakes | 1:7200 | IR | 83I3 | |
| 74-24 | Brule Lake | 1:15840 | IR | 83F3 | |
| 74-25 | Tp.56-Rg.21-W5 | 1:15840 | IR | 83F14,15 | |
| 74-26 | Cache Percotte Forest | 1:7920 | IR | 83F5,6 | |
| 74-28 | Cadomin | 1:7920 | Pan | 83F3 | |
| 74-29 | Robb | 1:7920 | Pan | 83F2 | |
| 74-30 | Mercoal | 1:7920 | Pan | 83F3 | |
| 74-31 | Kakwa River | 1:31680 | IR | 83E13;L4,5 | |
| 74-32 | Block Coverage | 1:21120 | IR | 73L | |
| 74-34 | Tp.86-Rg.3-W6 | 1:12000 | Pan | 84D7-10 | |
| 74-35 | Block Coverage | 1:31680 | Pan | 82I,J,O,P | 4 p |
| 74-36 | Joslyn Creek | 1:21120 | IR | 74E5,12;84H8 | |
| 74-37 | Chain Lakes | 1:12000 | Pan | 82J1 | |
| 74-38 | Jackfish lake | 1:12000 | Pan | 83G8,9 | |
| 74-39 | O'Brien P.P. | 1:12000 | Pan | 83M2 | |
| 74-40 | Pigeon Lake | 1:12000 | Pan | 83G1 | |
| 74-41 | Police Outpost | 1:12000 | Pan | 82H3,4 | |
| 74-42 | Long Lake P.P. | 1:15840 | Pan | 73L7 | |
| 74-43 | Fort McMurray | 1:12000 | Pan | 74D11-14 | |
| 74-44 | Block Coverage | 1:50000 | IR | 83L13;M3,4 | 4 p |
| 74-45A | Blackmud Creek | 1:12000 | Pan | 83H5,12 | |
| 74-45B | Whitemud Creek | 1:19200 | Pan | 83H5,12 | |
| 74-45C | Whitemud Creek | 1:19200 | Pan | 83H3-6,11,12 | 2 p |
| 74-46 | Cache Percotte Forest | 1:15840 | IR | 83F5,6 | |
| 74-47 | Entrance P.P. | 1:21120 | IR | 83F5,12 | |
| 74-48 | Block Coverage | 1:21120 | IR | 83E,F | 2 p |
| 74-49 | Coal Valley Area | 1:21120 | IR | 83F2 | |
| 74-50 | Block Coverage | 1:50000 | IR | 83M,N,O;84B,C,D,E,F,J | |
| 74-51 | Sturgeon River | 1:12000 | IR | 84K,L,M,N,O | 14 p |
| 74-52 | Paddle River | 1:12000 | IR | 83H11,12,14 | 3 p |
| 74-53 | Pembina River | 1:12000 | IR | 83G15;J2 | |
| 74-54 | Vermilion River | 1:12000 | IR | 83I4,5;J1,8 | |
| 74-54A | Vermilion River | 1:12000 | IR | 73E12 | 2 p |
| 74-54B | Vermilion River | 1:24000 | IR | 73E12;83H8,9 | |
| 74-54C | Vermilion River | 1:12000 | IR | 83H1,8 | |
| 74-54D | Vermilion River | 1:12000 | IR | 73E6-9 | 2 p |
| 74-55 | Namepi Creek | 1:12000 | IR | 83I2,3 | |
| 74-56 | Pine Creek | 1:12000 | IR | 83I15 | |
| 74-57 | Prairie Creek | 1:12000 | IR | 83N9,10,15,16 | 2 p |
| 74-58 | Freeman River | 1:12000 | IR | 83J6,11 | |
| 74-59 | Kinuso | 1:12000 | IR | 83O3-6 | |
| 74-60 | Keg River | 1:12000 | IR | 84F12,13 | |
| 74-61 | Eureka River | 1:12000 | IR | 84D7-10 | |

1974 Aerial Photography Project - 2

| Number | Name | Scale | Film | Map (s) | Remarks |
|---------|---------------------------|---------|---------|----------------------|---------|
| 74-62 | Whitemud River | 1:12000 | IR | 84C12 | |
| 74-63 | Beaverlodge River | 1:12000 | IR | 83M4-6 | |
| 74-64 | Battle River | 1:12000 | IR | 83A14,15 | 2 p |
| 74-66 | Calling Lake | 1:6000 | Pan | 83P3 | |
| 74-67A | Block Coverage | 1:31680 | Pan | 73E,L;83G,H,I,J,P | 7 p |
| 74-67B | Tp.72-Rg.3 to 19-W5 | 1:50000 | IR | 83N1,2;02-4 | 4 p |
| 74-68 | Block Coverage | 1:31680 | Pan | 72L,M;73D;82P | 4 p |
| 74-69 | Block Coverage | 1:31680 | Pan | 72E,L | |
| 74-70 | Driedmeat Lake | 1:12000 | Pan | 83A15 | |
| 74-71 | Steepbank River | 1:6000 | Pan | 74E3 | |
| 74-72 | Ells River | 1:6000 | Pan | 74E4,5 | |
| 74-73 | Tar River | 1:6000 | Pan | 73E5 | |
| 74-74 | Pierre River | 1:6000 | Pan | 73E5 | |
| 74-75 | Firebag River | 1:6000 | Pan | 74E11 | |
| 74-77 | Athabasca | 1:12000 | Pan | 83111 | |
| 74-77A | Athabasca | 1:6000 | Col Neg | 83111 | |
| 74-77B | Athabasca | 1:12000 | IR | 83111 | |
| 74-77C | Athabasca | 1:6000 | IR | 83111 | |
| 74-79 | Block Coverage | 1:50000 | IR | 83L6-8 | 2 p |
| 74-80 | Simonette River | 1:50000 | IR | 83L6-8 | 2 p |
| 74-81 | Steep Creek | 1:50000 | IR | 83L10,11 | |
| 74-82 | South of Little Smoky | 1:50000 | IR | 83K11 | |
| 74-83 | Latornell River | 1:36000 | IR | 83K13:N4 | |
| 74-84 | Southwest of Edmonton | 1:12000 | IR | 83G8;H5 | |
| 74-85 | Lethbridge Area | 1:31680 | Pan | 82H7 | |
| 74-86 | Magrath Area | 1:31680 | Pan | 82H2,7 | |
| 74-87 | Bow River @ Canmore | 1:12000 | IR | 8203 | |
| 74-88 | Red Deer River | 1:24000 | Pan | 82015,16;83B1 | 2 p |
| 74-90 | Sylvan Lake | 1:5400 | Pan | 83B8 | |
| 74-91 | Cold Lake | 1:31680 | IR | 73L9,12,13,16 | 2 p |
| 74-92 | Rowley P.G.R. | 1:21120 | Col Neg | 82P15 | Col Neg |
| 74-93 | Canmore Corridor | 1:31680 | Col Pos | 8202-4 | Col Neg |
| 74-94 | Clearwater River | 1:12000 | Col Neg | 83B2,7 | Col Neg |
| 74-95 | Grande Cache Region | 1:21120 | IR | 83E13,14 | 2 p |
| 74-97 | Tp.6 to 14-Rg.4-W5 | 1:40000 | IR | 82G8,9,16 | 2 p |
| 74-98 | Block Coverage | 1:31680 | IR | 83F,G | 2 p |
| 74-99A | Hillcrest Mines | 1:40000 | Pan | 82G9,10 | 4 p |
| 74-99B | Hillcrest Mines | 1:50000 | IR | 82G9,10 | 4 p |
| 74-100 | Hwy#3 Crowsnest-Lundbreck | 1:24000 | Pan | 82G9,10 | |
| 74-101 | Forest Man.Unit E6 North | 1:30000 | Col Pos | 83F | Col Pos |
| 74-104 | Brazeau Area | 1:40000 | Col Pos | 83B13,14;C16;F1,G3,4 | 3 p |
| 74-105 | Hwy#15 N.E. Edmonton | 1:3600 | Pan | 83H11 | |
| 74-106 | Smoky Lake Tree Nursery | 1:7920 | IR | 8311 | |
| 74-106A | Smoky Lake Tree Nursery | 1:12000 | IR | 8311 | |
| 74-107 | Pigeon Lake | 1:12000 | Pan | 83A13;B16;G1;H4 | |
| 74-108 | Wizard Lake | 1:12000 | Pan | 83H4 | |
| 74-109 | Millet | 1:12000 | Pan | 83H3 | |
| 74-110 | Vermilion River | 1:12000 | Pan | 73E6,7,11 | 2 p |
| 74-112 | Spruce Island Lake | 1:31680 | IR | 8315,1 | |
| 74-113 | Hazel | 1:3000 | Pan | 82G10 | 2 p |
| 74-114 | Canmore | 1:4800 | Pan | 8203 | |

1974 Aerial Photography Projects - 3

| Number | Name | Scale | Film | Map (s) | Remarks |
|---------|-----------------------------|---------|------|----------------|---------|
| 74-115A | Dunvegan | 1:6000 | Pan | 83M15 | |
| 74-115B | Dunvegan | 1:12000 | Pan | 83M15 | |
| 74-116 | St. Albert | 1:4800 | Pan | 83H12 | |
| 74-117A | Stony Lake | 1:6000 | Pan | 73E14 | |
| 74-117B | Stony Lake | 1:12000 | Pan | 73E14 | |
| 74-117C | Stony Lake | 1:24000 | Pan | 73E14 | |
| 74-118 | Mayerthorpe | 1:4800 | Pan | 83G14 | |
| 74-119 | Sedgewick | 1:7200 | IR | 73D13 | |
| 74-120 | Killam | 1:8400 | IR | 73D13 | |
| 74-121 | Daysland | 1:7200 | IR | 83A16 | |
| 74-122 | Hardisty | 1:4800 | Pan | 73D11 | |
| 74-123 | Galahad | 1:9600 | IR | 73D12 | |
| 74-124 | Alliance | 1:12000 | IR | 73D5 | |
| 74-125 | Heisler | 1:9600 | IR | 83A9 | |
| 74-126 | Lougheed | 1:12000 | IR | 73D12 | |
| 74-127 | Forestburg | 1:7200 | IR | 83A9 | |
| 74-128 | Ohaton | 1:9600 | IR | 83A15 | |
| 74-129 | Round Hill | 1:9600 | IR | 83H2 | |
| 74-130 | Bittern Lake | 1:31680 | IR | 83H3,4 | |
| 74-130A | Bittern Lake | 1:12000 | IR | 83H3,4 | |
| 74-131 | Rawlf | 1:7200 | IR | 83A16 | |
| 74-132 | Strome | 1:7200 | IR | 83A16 | |
| 74-133 | Camrose | 1:24000 | IR | 83H2 | |
| 74-134A | Shanks Lake | 1:6000 | IR | 82H2 | |
| 74-134B | Shanks Lake | 1:12000 | IR | 82H2 | |
| 74-135 | Samson Lake | 1:12000 | IR | 83A11,14 | |
| 74-136 | McLean Creek | 1:8400 | IR | 84D12 | |
| 74-137 | Rochon Sands P.P. | 1:12000 | IR | 83A7 | |
| 74-139A | Tp.50-Rg.4-W5 | 1:6000 | IR | 83G7,8 | |
| 74-139B | Tp.50-Rg.4-W5 | 1:9600 | IR | 83G7,8 | |
| 74-140 | Red Deer River @ Drumheller | 1:12000 | Pan | 82P8 | |
| 74-141 | Rockyford | 1:12000 | Pan | 82P3 | |
| 74-142 | Samson I.R. | 1:12000 | Pan | 83A10,11,14,15 | |
| 74-143 | Alix & Region | 1:12000 | Pan | 83A6,7,11 | |
| 74-144 | Irricana | 1:12000 | Pan | 82P5 | |
| 74-145 | Acme | 1:12000 | Pan | 82P11,12 | |
| 74-146 | Wetaskiwin-Camrose | 1:24000 | Pan | 83A14;H3 | 2 p |
| 74-147 | Trunk Road 17 Base-Hwy#34 | 1:12000 | Pan | 83L16;M1,8 | 2 p |
| 74-148 | Vermilion Area | 1:12000 | Pan | 73E7 | |
| 74-149 | Hwy#11 Bighorn | 1:24000 | Pan | 83C1,2,7,8 | |
| 74-150 | Jct.Hwy#1 to Cremona | 1:24000 | Pan | 82O1,8,9 | |
| 74-151 | Hwy#1 Banff to Calgary | 1:12000 | Pan | 82O2,3 | 2 p |
| 74-153 | Sheep Coulee | 1:6000 | Pan | 82O9;P12 | |
| 74-154 | Three Hills Creek-Hwy#27 | 1:12000 | Pan | 82P11,14 | |
| 74-155 | Carrot Creek | 1:6000 | Pan | 83G12 | |
| 74-156 | Namao to Volmer | 1:24000 | Pan | 83H11,12,14 | |
| 74-157 | Ellerslie to Oliver | 1:12000 | Pan | 83H5,6,11,12 | |
| 74-158 | Viking to Two Hills | 1:12000 | Pan | 73E4.5 | 2 p |
| 74-159 | Vegreville to Vermilion | 1:12000 | Pan | 73E5,6;83H9 | 2 p |
| 74-161 | Oldman River | 1:24000 | Pan | 82H12 | |
| 74-162 | Iron Springs to Lethbridge | 1:24000 | Pan | 82H10,15 | |

1974 Aerial Photography Projects - 4

| Number | Name | Scale | Film | Map (s) | Remarks |
|---------|-------------------------------|---------|------|--|---------|
| 74-163 | Hwy#52 | 1:24000 | Pan | 82H7,8 | |
| 74-164 | Bow River @ Canmore | 1:12000 | Pan | 8203 | |
| 74-165 | Kananaskis River Diversions | 1:12000 | Pan | 82J14;03 | |
| 74-166 | East Prairie River | 1:12000 | Pan | 83N1 | |
| 74-167 | N.Alberta Railway | 1:24000 | Pan | 73L13;M4-6,11,12,14,15; 74D2,3,6,7;83I16;P1 | 4 p |
| 74-168 | Little Smoky River | 1:6000 | Pan | 83N6 | |
| 74-169 | Blood I.R. | 1:24000 | Pan | 82H6,10,11,15 | |
| 74-170 | Beaver River | 1:12000 | Pan | 73L7,8 | |
| 74-171 | Beaver River @ Hwy#28 | 1:6000 | Pan | 73L8 | |
| 74-172 | Beaver River | 1:12000 | Pan | 73L7 | |
| 74-173 | Beaver River | 1:12000 | Pan | 73L7 | |
| 74-174 | Beaver River N. of Goodridge | 1:12000 | Pan | 73L6 | |
| 74-175 | Beaver River | 1:6000 | Pan | 73L5 | |
| 74-176 | Beaver River | 1:6000 | Pan | 73L5,6 | |
| 74-177 | Beaver River N. of Goodridge | 1:6000 | Pan | 73L6 | |
| 74-178 | Millerville | 1:12000 | Pan | 82J15,16 | |
| 74-179 | Hwy#2 High River-Fort MacLeod | 1:24000 | Pan | 82H11-13;14,5,12 | 2 p |
| 74-180 | Hwy#3 Fort MacLeod-Kipp | 1:24000 | Pan | 82H11,14,15 | |
| 74-181 | Hwy#4 Lethbridge-Coutts | 1:24000 | Pan | 72E4;82H1,7,8,1 | 2 p |
| 74-182 | Lethbridge Area | 1:12000 | Pan | 82H10,15 | |
| 74-183 | Brooks | 1:12000 | Pan | 72L12 | |
| 74-184 | Hwy#3 Taber-Medicine Hat | 1:24000 | Pan | 72E13,14;82H16 | 3 p |
| 74-185 | Carseland Area | 1:12000 | Pan | 82I11,13,14;P4 | |
| 74-186 | Hwy#36 Taber-Hanna | 1:24000 | Pan | 72L5,12,13;M4,5,12 82H16;11,8,9 | 4 p |
| 74-187 | Fort MacKay | 1:12000 | Pan | 74E4,5 | |
| 74-188 | Fort McMurray | 1:12000 | Pan | 74D11,14 | |
| 74-189 | Clearwater River | 1:12000 | Pan | 74D10,11,14 | |
| 74-190 | Brosseau | 1:3000 | Pan | 73E13 | |
| 74-191 | Lac La Biche | 1:24000 | Pan | 73L12,13;83I16;P1 | |
| 74-192 | Hwy#36 Jct#28-Lac La Biche | 1:24000 | Pan | 73L5,12,13;83I1,8 | 2 p |
| 74-193 | McLeod Valley | 1:6000 | Pan | 83F9;G12 | |
| 74-194 | Two Creeks | 1:12000 | Pan | 83K8 | |
| 74-195 | West of Two Creeks | 1:12000 | Pan | 83K7 | |
| 74-196 | Athabasca River | 1:24000 | Pan | 74E4-6 | |
| 74-197 | Hwy#16 Evansburg-Jasper | 1:24000 | Pan | 83F4-6,9-11;G10-12 | 4 p |
| 74-198 | Hwy#56 Drumheller-Stettler | 1:24000 | Pan | 82P7,10,15;83A2,7 | 2 p |
| 74-199 | Hwy#36 Hanna-Castor | 1:24000 | Pan | 72M12,13;73D4 | 2 p |
| 74-200 | N.of Hwy#11 Red Deer-Rocky | 1:24000 | Pan | 83A5;B6-8 | 2 p |
| 74-201 | Hwy#1 Calgary-Gleichen | 1:24000 | Pan | 82I14,15;P3,4 | |
| 74-202 | Penhold | 1:12000 | Pan | 83A4;B1 | |
| 74-203 | Hwy#60 Devon-Jct.#39 | 1:24000 | Pan | 83H5 | |
| 74-204 | Berland River | 1:3000 | Pan | 83E9,16 | |
| 74-204B | Peace River | 1:8000 | Pan | 84C3 | |
| 74-204C | Peace River | 1:15840 | Pan | 84C3 | |
| 74-205 | McGowan Creek | 1:12000 | Pan | 83N1,2 | |
| 74-206 | Hwy#34 @ Smoky River | 1:12000 | Pan | 83M1,8 | |
| 74-207 | Hwy#2 Peace River-Jct.#34 | 1:24000 | Pan | 83N6,11,14;84C3,6 | 2 p |
| 74-208A | West of Peace River | 1:24000 | Pan | 84C3-5 | |
| 74-208B | McClelland Lake | 1:12000 | Pan | 74E12 | |

Distribution Services - Air Photo Data Service - 1975 Aerial Photography Projects

| Number | Name | Scale | Film | Map (s) | Remarks |
|--------|--------------------------|---------|------|---------------------|---------|
| 75-1 | Block Coverage | 1:21120 | IR | 83E,F,K,L,M,N | 5 p |
| 75-2 | Block Coverage | 1:21120 | Pan | 84E,F,K,L | 4 p |
| 75-6 | Pole Haven | 1:21120 | IR | 82H4 | |
| 75-7 | Marmot Basin | 1:7920 | IR | 82J14 | |
| 75-8 | Block Coverage | 1:15840 | Pan | 73E,L | 2 p |
| 75-9 | Block Coverage | 1:50000 | IR | 73L,M;74D,M;83I,P; | |
| | | | | 84A,I,J,K,L,M,N,O,P | 15 p |
| 75-10 | Bonnyville | 1:12000 | Pan | 73L7 | |
| 75-11 | St.Paul | 1:12000 | Pan | 73E14;L3 | |
| 75-12 | Lac La Biche | 1:12000 | Pan | 73L13;83I16 | |
| 75-13 | Wainwright | 1:12000 | Pan | 73D15 | |
| 75-14 | Blue Ridge | 1:6000 | Pan | 83J3 | |
| 75-15 | Cherry Grove | 1:12000 | Pan | 73L8 | |
| 75-16 | Ardmore | 1:12000 | Pan | 73L8 | |
| 75-17 | Fort Kent | 1:12000 | Pan | 73L7 | |
| 75-18 | Glendon | 1:12000 | Pan | 73I3,6 | |
| 75-19 | Beaverdam | 1:12000 | Pan | 73L1 | |
| 75-20 | Elk Point | 1:12000 | Pan | 73E15 | |
| 75-21 | Iron Creek | 1:12000 | Pan | 73L7 | |
| 75-22 | Gurneyville | 1:12000 | Pan | 73L2 | |
| 75-23 | Lindbergh | 1:12000 | Pan | 73E15 | |
| 75-24 | Frog Lake | 1:12000 | Pan | 73E16 | |
| 75-25 | Heinsburg | 1:12000 | Pan | 73E15,16 | |
| 75-26 | Mannville | 1:12000 | pan | 73E6 | |
| 75-27 | Myrnam | 1:12000 | Pan | 73E11 | |
| 75-28 | Two Hills | 1:12000 | Pan | 73E12 | |
| 75-29 | Waskatenau | 1:12000 | Pan | 83I2 | |
| 75-30 | Boyle | 1:12000 | Pan | 83I10 | |
| 75-31 | Wandering River | 1:12000 | Pan | 83P1 | |
| 75-32 | Amisk | 1:12000 | Pan | 73D11 | |
| 75-33 | Block Coverage | 1:31680 | Pan | 73L,M;83I,P | 4 p |
| 75-34 | Sand River Moose Habitat | 1:15840 | Pan | 73L10,11,14,15 | |
| 75-35 | Black Bear P.G.R. | 1:15840 | Pan | 83I5,12 | |
| 75-36 | Buck Mountain P.G.R. | 1:15840 | Pan | 83G2 | |
| 75-37 | Connor Creek P.G.R. | 1:15840 | Pan | 83J2,3 | |
| 75-38 | Jack Pine P.G.R. | 1:15840 | Pan | 83G7,10 | |
| 75-39 | Minburn P.G.R. | 1:15840 | Pan | 73E3 | |
| 75-40 | Rannach P.G.R. | 1:15840 | Pan | 73E11-14 | |
| 75-41 | Lac Bellevue | 1:15840 | Pan | 73E14 | |
| 75-42 | Thorhild P.G.R. | 1:15840 | Pan | 83I7 | |
| 75-43 | Valleyview P.G.R. | 1:15840 | Pan | 83K13,14 | |
| 75-44 | Tp.89-Rg.1-W6 | 1:15840 | Pan | 84C12;D9,16 | |
| 75-44A | Tp.87-Rg.1-W6 | 1:15840 | Pan | 84C12;D9 | |
| 75-71 | Beauvais P.P.ngs P.P. | 1:12000 | Pan | 82G8 | |
| 75-72 | Big Hill Springs P.P. | 1:12000 | Pan | 82O1,8 | |
| 75-73 | Lake Newell | 1:12000 | Pan | 72L5,12;82I8,9 | |
| 75-73A | Kinbrook Island P.P. | 1:3600 | Pan | 72L5 | |
| 75-74 | Lesser Slave Lake P.P. | 1:12000 | pan | 82P8 | |
| 75-75 | Little Fish P.P. | 1:12000 | Pan | 82P8 | |
| 75-76 | Long Lake P.P. | 1:12000 | Pan | 83I7 | |
| 75-77 | Moonshine Lake P.P. | 1:12000 | Pan | 83M14 | |

1975 Aerial Photography Projects - 2

| Number | Name | Scale | Film | Map (s) | Remarks |
|--------|-------------------------------|---------|---------|-----------------|----------|
| 75-78 | Pembina River P.P. | 1:12000 | Pan | 83G10,11 | |
| 75-79 | Wyndham | 1:12000 | Pan | 83I13,14 | |
| 75-79A | Wyndham | 1:6000 | Pan | 83I13,14 | |
| 75-80 | Thunder Lake P.P. | 1:12000 | Pan | 83J2 | |
| 75-81 | Wabamun Lake P.P. | 1:12000 | Pan | 83G2 | |
| 75-82 | Writing-On-Stone P.P. | 1:12000 | Pan | 72E4 | |
| 75-83 | Little Bow P.P. | 1:12000 | Pan | 82I2 | |
| 75-83A | Little Bow P.P. | 1:3600 | Pan | 82I2 | |
| 75-84A | Notikewan River P.P. | 1:12000 | Pan | 84F3,6 | |
| 75-84B | Notikewan River P.P. | 1:6000 | Pan | 82G7,8,10,14;J2 | 2 p |
| 75-87 | Coleman Collieries | 1:50000 | Pan | 82G7,8,10,15;J2 | 2 p |
| 75-88 | Moosehorn River | 1:21120 | Pan | 83J13,14 | 2 p |
| 75-89 | Gregoire Lake | 1:24000 | Pan | 74D3,6,7,10,11 | |
| 75-90 | Wabamun Lake | 1:12000 | Col Pos | 83G7-10 | Col Pos |
| 75-91A | Canmore Corridor | 1:24000 | Pan | 82J14;02,3 | |
| 75-91B | Canmore Corridor | 1:12000 | Pan | 82J14;02,3 | |
| 75-92 | Red Deer River | 1:24000 | Col Pos | 82P7,8,10 | Col Pos |
| 75-93 | North of Spruce Lake | 1:6000 | Col Pos | 83H12 | Col Pos |
| 75-94 | Winterburn Area | 1:12000 | Pan | 83H12 | |
| 75-95 | Gilwood Flood Control | 1:12000 | Pan | 83N7 | |
| 75-95A | Gilwood Flood Control | 1:12000 | pan | 83N7 | Diff Dat |
| 75-96 | Ferguson Lake | 1:4800 | Pan | 83M2,7 | |
| 75-97 | Waskasoo Creek | 1:4800 | Pan | 83A4,5 | 2 p |
| 75-98A | Blue Ridge Test Area | 1:20000 | Pan | 83J3 | |
| 75-98B | Blue Ridge Test Area | 1:17500 | Pan | 83J3 | |
| 75-98C | Blue Ridge Test Area | 1:12500 | Pan | 83J3 | |
| 75-98D | Blue Ridge Test Area | 1:12500 | Pan | 83J3 | |
| 75-100 | Mann Lake | 1:12000 | Pan | 73L3,4 | |
| 75-101 | Muskeg Creek | 1:12000 | Pan | 83I11,12 | |
| 75-102 | Beaver Valley | 1:15840 | Pan | 73L5,6 | |
| 75-104 | Clear Hills P.G.R. | 1:15840 | Pan | 83I8 | |
| 75-106 | Lucky Lake Gr. Assn. | 1:15840 | Pan | 83I7 | |
| 75-107 | Vegreville | 1:12000 | Pan | 73E5,12;83H8,9 | |
| 75-108 | Smoky Lake | 1:12000 | Pan | 83I1 | |
| 75-109 | Campbell Creek | 1:15840 | Pan | 83L15 | |
| 75-110 | Smoky Creek | 1:15840 | Pan | 83M9;N12 | |
| 75-111 | Graham Creek | 1:15840 | Pan | 83M4 | |
| 75-112 | Springburn | 1:15840 | Pan | 83N15 | |
| 75-113 | Harmon Valley Gr. Assn. | 1:15840 | Pan | 84C2 | |
| 75-114 | Keg River Comm. Improv. | 1:15840 | Pan | 83E16;F13 | |
| 75-115 | Little Smoky Gr. Assn. | 1:15840 | Pan | 83N11,12 | |
| 75-116 | North of Eaglesham | 1:15840 | Pan | 83N13 | |
| 75-117 | Tp.74-Rg.2-W6 | 1:15840 | Pan | 83M8 | |
| 75-118 | Tp.70-Rg.9,10-W6 | 1:15840 | Pan | 83L14;M3 | |
| 75-119 | Peace Valley Stockman's Assr. | 1:15840 | Pan | 83N13 | |
| 75-120 | Silver Valley Gr. Assn. | 1:15840 | Pan | 84D4 | |
| 75-121 | Simonette River | 1:15000 | Pan | 83M1 | |
| 75-122 | Simonette River | 1:15840 | Pan | 83K13;N4 | |
| 75-124 | Wolf Creek Gr. Assn. | 1:15840 | Pan | 84D5 | |
| 75-125 | Coupe River | 1:15840 | Pan | 83M12 | |
| 75-126 | Forestburg Coal | 1:24000 | Pan | 83A8,9 | |

1975 Aerial Photography Projects - 3

| Number | Name | Scale | Film | Map (s) | Remarks |
|---------|--------------------------|---------|---------|-----------------------|---------|
| 75-127 | Syncrude Lease | 1:6000 | Pan | 74D13,14;E3,4 | |
| 75-128 | Shell Lease | 1:6000 | Pan | 74E3-6 | |
| 75-129A | Ferguson-Clairmont Lakes | 1:4800 | Pan | 83M2,7 | |
| 75-129B | Ferguson-Clairmont Lakes | 1:12000 | Pan | 83M2,7 | |
| 75-130 | Forage Research Project | 1:12000 | Pan | 74D11 | |
| 75-132 | Block Coverage | 1:31680 | Pan | 73D,E;83H,1 | 4 p |
| 75-133 | East Stony Creek | 1:15840 | Pan | 82O15 | |
| 75-134 | Malmo Lakes | 1:12000 | Pan | 83A14 | |
| 75-135 | Charron Lake | 1:12000 | Pan | 83I15 | |
| 75-136 | Obed lake | 1:12000 | Pan | 83F10,11 | |
| 75-137 | Majeau Lake | 1:12000 | Pan | 83G16;J1 | |
| 75-138 | Wavy Lake | 1:12000 | Pan | 83A16 | |
| 75-139 | Myriad Lake | 1:12000 | Pan | 83H3 | |
| 75-140 | Muriel Creek | 1:12000 | Pan | 73L7,8 | |
| 75-141 | West of Whitecourt | 1:4800 | Pan | 83J4 | |
| 75-142 | Sullivan Lake | 1:63360 | Pan | 72M13;73D4;82P16;83A1 | |
| 75-144 | Lethbridge Flood Area | 1:12000 | Col Pos | 82H11,12,14 | Col Pos |
| 75-145 | Block Coverage | 1:21120 | IR | 83B,C | 2 p |
| 75-147 | Taber P.P. | 1:12000 | Pan | 82H16 | |
| 75-148 | Edmonton | 1:40000 | Pan | 83H5,6,11,12 | |
| 75-149A | Tar Sands | 1:12000 | Pan | 74D13;E3 | |
| 75-149B | Tar Sands | 1:6000 | Pan | 74D13;E3 | |
| 75-149C | Tar Sands | 1:6000 | Col Pos | 74D13;E3 | |
| 75-149D | Tailings Pond Dyke | 1:2400 | Pan | 74D14;E3 | |
| 75-149E | Tar Sands | 1:6000 | Col Neg | 74D14;E3,4 | Col Neg |
| 75-150 | Sylvan Lake | 1:5400 | Pan | 83B8 | |
| 75-151 | Timber License | 1:21120 | Pan | 82H13 | |
| 75-152A | Swan Hills | 1:6000 | Pan | 83J11,12 | |
| 75-154 | NE30-Tp.109-Rq.7-W5 | 1:4800 | Col Pos | 84J6 | Col Pos |
| 75-155 | Park Lake P.P. | 1:6000 | Pan | 82H15 | |
| 75-156 | Timber License A2-L1 | 1:21120 | Col Pos | 74D10 | Col Pos |
| 75-159A | Fish & Wildlife-Brooks | 1:12000 | Pan | 72L12 | |
| 75-159B | Fish & Wildlife-Brooks | 1:12000 | Pan | 72L12 | |
| 75-160 | Midland Coal Area | 1:12000 | Pan | 82P7 | |
| 75-164 | MD#2 | 1:31680 | Pan | 82G8,9 | 2 p |
| 75-165 | Block Coverage | 1:31680 | Pan | 82G8,9 | 2 p |
| 75-166 | MD#48 | 1:31680 | Pan | 82P13-15 | 2 p |
| 75-167 | Block Coverage | 1:31680 | Pan | 82O,P | 2 p |
| 75-168 | County#23 | 1:31680 | Pan | 82O15,16;83A4,5; | |
| | | | | 83B1,2,7,8 | 4 p |
| 75-169 | County#14 | 1:31680 | Pan | 83A5,12;B7-10 | 3 p |
| 75-171 | Waterton River | 1:12500 | Pan | 82H4,5 | |
| 75-172 | Wetaskiwin | 1:24000 | Pan | 83A14 | |
| 75-173 | Camrose | 1:24000 | Pan | 83H2 | |
| 75-174 | Ponoka | 1:15840 | Pan | 83A12 | |
| 75-175 | Hwy.#13 | 1:12000 | Pan | 83A14;H2,3 | |
| 75-177 | Blowdown | 1:15840 | IR | 83K10,15 | |
| 75-178 | Brazeau Dam | 1:21120 | Pan | 83B13,14;G3,4 | |
| 75-179 | Blowdown | 1:21120 | Pan | 83B4 | |
| 75-180 | Blowdown | 1:21120 | Pan | 83B5 | |
| 75-181 | Blowdown | 1:21120 | Pan | 83B3-6 | |

Distribution Services - Air Photo Data Service - 1976 Aerial Photography Projects

| Number | Name | Scale | Film | Map (s) | Remarks |
|--------|----------------------------|---------|------|----------------------|---------|
| 76-1 | Connor Creek P.G.R. | 1:15840 | Pan | 83J2,3 | |
| 76-2 | Kleshun Lake P.G.R. | 1:15840 | Pan | 83M7,8 | |
| 76-3 | Wanham P.G.R. | 1:15840 | Pan | 83M16 | |
| 76-4 | Whitemud P.G.R. | 1:15840 | Pan | 84D9 | |
| 76-5 | Valleyview P.G.R. | 1:15840 | Pan | 83K13,14 | |
| 76-6 | Blackbear P.G.R. | 1:15840 | Pan | 83I12 | |
| 76-23A | Block Coverage | 1:31680 | Pan | 83A,B,G,H | 4 p |
| 76-23B | Block Coverage | 1:31680 | Pan | 83G,H,I,J | 4 p |
| 76-24 | Block Coverage | 1:31680 | Pan | 82P;83A | |
| 76-25 | Pincher Creek Area | 1:31680 | Pan | 82G1,8;H4,5 | 3 p |
| 76-26 | Knee Hill District | 1:31680 | Pan | 82P5,6,11,12 | 2 p |
| 76-27 | Wolf Lake P.G.R. | 1:15840 | Pan | 73L10 | |
| 76-28 | Cache Percotte Forest | 1:15000 | IR | 83F5,6 | |
| 76-29 | Little Petite Lake | 1:15000 | IR | 83F5,6 | |
| 76-30 | Camp #1 Area | 1:15000 | IR | 83F4,5 | |
| 76-32 | Aspen Beach P.P. | 1:12000 | Pan | 83A5;B8 | |
| 76-35 | Crimson Lake P.P. | 1:12000 | Pan | 83B6,7 | |
| 76-36 | Cross Lake P.P. | 1:12000 | Pan | 72E9 | |
| 76-37A | Cypress Hills P.P. | 1:12000 | Pan | 72E9 | |
| 76-37B | Cypress Hills P.P. | 1:6000 | Pan | 72E9 | |
| 76-40 | Gregoire Lake P.P. | 1:12000 | Pan | 74D6,11 | |
| 76-41 | Lac Cardinal P.P. | 1:12000 | Pan | 84C4,5 | |
| 76-43 | Moose Lake P.P. | 1:12000 | Pan | 73L2,6,7 | |
| 76-47 | Youngs Pt.-Williamson P.P. | 1:12000 | Pan | 83N3,4 | |
| 76-48 | Winagami Lake P.P. | 1:12000 | Pan | 83N10 | |
| 76-51 | Kananaskis | 1:31000 | Pan | 82J11,14 | |
| 76-51A | Kananaskis | 1:6000 | Pan | 82J11,14 | |
| 76-51B | Kananaskis | 1:12000 | Pan | 82J11 | |
| 76-51C | Kananaskis | 1:12000 | Pan | 82J11 | |
| 76-53A | Wyndham | 1:12000 | Pan | 82I13,14 | |
| 76-53B | Wyndham | 1:6000 | Pan | 82I13,14 | |
| 76-54 | Hillard's Bay | 1:12000 | Pan | 83N8,9;O5,12 | |
| 76-55 | Lund's Point | 1:12000 | Pan | 73L8,9 | |
| 76-56A | Mann & Floating Stone L. | 1:31680 | Pan | 73L3,4 | |
| 76-56B | Mann & Floating Stone L. | 1:50000 | Pan | 73L3-5 | |
| 76-56C | Mann & Floating Stone L. | 1:50000 | IR | 73L3-5 | |
| 76-57 | Grande Prairie | 1:12000 | Pan | 83M2 | |
| 76-58 | Hinton-Sites 2 & 3 | 1:12000 | Pan | 83F5 | |
| 76-59 | Hinton-Site 1 | 1:1200 | Pan | 83F5 | |
| 76-60 | Hinton-Site 4 | 1:12000 | Pan | 83F5 | |
| 76-61 | Slave Lake-Sites A,B,C | 1:12000 | Pan | 83O6,7 | |
| 76-62 | Slave Lake-Site D | 1:12000 | Pan | 83O2 | |
| 76-63 | Slave Lake-Site E | 1:12000 | Pan | 83O2 | |
| 76-64 | Slave Lake-Sites F & G | 1:12000 | Pan | 83O7 | |
| 76-65 | North of Manning | 1:50000 | Pan | 84C13,14;D16;E1;F3-5 | 2 p |
| 76-66 | Fort Vermilion | 1:50000 | Pan | 84F14,16;K2,3,6,7 | 4 p |
| 76-67 | Syncrude & GCOS | 1:15840 | Pan | 74D13,14;E3,4 | |
| 76-68 | Jack Pine P.G.R. | 1:15840 | Pan | 83G10 | |
| 76-69 | Lac La Biche Lake | 1:31680 | Pan | 73L13;83I16 | |
| 76-70 | Beaver Lake | 1:31680 | Pan | 73L12,13 | |
| 76-71 | Baptiste-Lawrence lakes | 1:31680 | Pan | 83I12,13;P4 | |

1976 Aerial Photography Projects - 2

| Number | Name | Scale | Film | Map (s) | Remarks |
|---------|----------------------------|---------|------------|-------------------|---------|
| 76-72 | Tp.40-41-W5 | 1:21120 | IR | 83B5,6,11,12;C8,9 | 2 p |
| 76-73 | White Goat Wilderness | 1:21120 | IR | 83C7,8,10 | 2 p |
| 76-74 | Phase 3 | 1:15000 | IR | 83K | |
| 76-75 | Phase 3 | 1:15000 | IR | 84C,E,F,G,K,L | 6 p |
| 76-76 | Phase 3 | 1:15000 | IR | 83K,N | 2 p |
| 76-77 | Phase 3 | 1:15000 | IR | 74D,E | 2 p |
| 76-78 | Timber License L2-L1 | 1:15000 | IR | 83P7 | |
| 76-79 | Timber License L3-L5 | 1:15000 | IR | 83P9,10 | |
| 76-80 | Pine Ridge Tree Nursery | 1:7920 | Pan | 8311 | |
| 76-80A | Pine Ridge Tree Nursery | 1:7920 | Col Pos | 8311 | Col Pos |
| 76-81A | Blue Ridge Test | 1:15000 | Pan | 2405 83J3,4 | |
| 76-81B | Blue Ridge Test | 1:15000 | IR | 83J3,4 | |
| 76-81C | Blue Ridge Test | 1:15000 | Pan Plus-X | 83J3,4 | |
| 76-81D | Blue Ridge Test | 1:15000 | Col Pos | 83J3,4 | Col Pos |
| 76-81E | Blue Ridge Test | 1:15000 | Col Neg | 83J3,4 | Col Neg |
| 76-87 | Luscar | 1:15000 | IR | 83F3,4 | |
| 76-88 | Coal Branch Area | 1:15000 | IR | 83F2 | |
| 76-89 | Coleman Collieries | 1:15000 | IR | 82G10 | |
| 76-90 | Adanac Area | 1:15000 | IR | 82G7-10 | |
| 76-91 | N.W.Branch Oldman River | 1:15000 | IR | 82G15,16;J1,2 | |
| 76-92 | Calling River | 1:15000 | IR | 83P2 | |
| 76-93 | Crow Lake | 1:15000 | IR | 83P16 | |
| 76-94 | Heart Lake | 1:15000 | IR | 74L14,15;M2,3 | |
| 76-95 | Goodwin-Wappau Lakes | 1:15000 | IR | 73M5,6,11,12 | |
| 76-96 | House River | 1:15000 | IR | 83P9 | |
| 76-97 | Pelican Portage | 1:15000 | IR | 83P9,10,15,16 | |
| 76-98 | Christina Lake | 1:15000 | IR | 73M10,11 | |
| 76-99 | Georges Lake | 1:15000 | IR | 74D7 | |
| 76-100 | Highland Ridge Area | 1:15000 | IR | 82010 | |
| 76-101A | Range Vegetation Inventory | 1:15840 | IR | 84C7,10 | |
| 76-101B | Range Vegetation Inventory | 1:8000 | IR | 84C7,10 | |
| 76-101C | Range Vegetation Inventory | 1:2500 | IR | 84C7,10 | |
| 76-101D | Range Vegetation Inventory | 1:4000 | IR | 84C7,10 | |
| 76-101E | Range Vegetation Inventory | 1:2500 | Pan | 84C7,10 | |
| 76-101F | Range Vegetation Inventory | 1:4000 | Pan | 84C7,10 | |
| 76-101G | Range Vegetation Inventory | 1:15840 | Pan | 84C7,10 | |
| 76-101H | Range Vegetation Inventory | 1:8000 | Pan | 84C7,10 | |
| 76-102 | St. Paul P.G.R. | 1:15840 | Pan | 73E13,14 | |
| 76-103 | Block Coverage | 1:31680 | Pan | 821,P | |
| 76-104 | Red Deer River | 1:24000 | Pan | 82010,11,15 | 2 p |
| 76-105 | Sundre Area | 1:5000 | Pan | 82015 | |
| 76-106 | Buffalo Lake | 1:10000 | Pan | 83A6,7,10,11 | |
| 76-107 | Peace River-Dunvegan | 1:24000 | Pan | 83M15,16;84D2 | |
| 76-108 | Notikewin River | 1:24000 | Pan | 84D14,15;E2,3 | |
| 76-109 | West Prairie River | 1:12000 | Pan | 83N7,8 | |
| 76-110 | East Prairie River | 1:20000 | Pan | 83N8 | |
| 76-114 | Buffalo Bay | 1:31680 | IR | 83N7-10 | |
| 76-117 | Stauffer Creek | 1:4800 | Pan | 83B1,2 | |
| 76-119 | MD#47 | 1:31680 | Pan | 82P7-10,14,15 | 3 p |
| 76-124 | Valleyview P.G.R. | 1:15840 | Col Pos | 83K14 | Col Pos |
| 76-125 | Canmore | 1:4800 | Pan | 8203 | |

Distribution Services - Air Photo Data Service - 1977 Aerial Photograph Projects

| Number | Name | Scale | Film | Map (s) | Remarks |
|--------|------------------------------|---------|---------|-------------------|---------|
| 77-1 | High Prairie P.G.R. | 1:15840 | Pan | 83N9 | |
| 77-2 | Kleskun P.G.R. | 1:15840 | Pan | 83M7,8 | |
| 77-3 | Valleyview P.G.R. | 1:15840 | Pan | 83K13,14 | |
| 77-4 | Wanham P.G.R. | 1:15840 | Pan | 83M16 | |
| 77-5 | Whitemud P.G.R. | 1:15840 | Pan | 84C12;D9 | |
| 77-6 | Connor Creek P.G.R. | 1:15840 | Pan | 83J2,3 | |
| 77-7 | Wolf Lake P.G.R. | 1:15840 | Pan | 73L10 | |
| 77-8 | Black Bear P.G.R.'A' | 1:15840 | Pan | 83I5 | |
| 77-9 | Black Bear P.G.R.'B' | 1:15840 | Pan | 83I12 | |
| 77-10 | St.Paul P.G.R. 'A' | 1:15840 | Pan | 73E13,14 | |
| 77-11 | St.Paul P.G.R. 'B' | 1:15840 | Pan | 73E14 | |
| 77-12 | Highland P.G.R. | 1:15840 | Pan | 82O10 | |
| 77-13 | East Burnstick P.G.R. | 1:15840 | Pan | 82O15 | |
| 77-15 | Mobil Bistcho Airstrip | 1:15840 | Pan | 84M2 | |
| 77-16 | Hudson Bay Airstrip | 1:15840 | Pan | 84M2 | |
| 77-17 | Talbot Airstrip | 1:15840 | Pan | 84G2 | |
| 77-18 | Panny Airstrip | 1:15840 | Pan | 84G2 | |
| 77-19 | Fort Assiniboine Airstrip | 1:15840 | Pan | 83J7 | |
| 77-21 | Kinuso Airstrip | 1:15840 | Pan | 83O6 | |
| 77-22 | Buffalo Airstrip | 1:15840 | Pan | 84F16 | |
| 77-23 | Drumheller Airstrip | 1:15840 | Pan | 82P7,10 | |
| 77-24 | Stettler Airstrip | 1:15840 | Pan | 83A7 | |
| 77-25 | St. Paul Airstrip | 1:15840 | Pan | 73E14 | |
| 77-26 | Wainwright Airstrip | 1:15840 | Pan | 73D15 | |
| 77-28 | Lac La Biche Airstrip | 1:15840 | Pan | 83I16 | |
| 77-29 | Hines Creek Airstrip | 1:15840 | Pan | 84D7 | |
| 77-30 | Nordeg Heliport | 1:15840 | Pan | 83C8 | |
| 77-31 | Spirit River Airstrip | 1:15000 | Pan | 83M15 | |
| 77-32 | Kimiwan Tower | 1:15840 | Pan | 83N15 | |
| 77-33 | Petitot Tower | 1:15840 | Pan | 83M12 | |
| 77-35 | Basset Tower | 1:15840 | Pan | 84L1 | |
| 77-36 | Block Coverage | 1:31680 | Pan | 72M;73D;83A | 3 p |
| 77-37 | Phase 3 | 1:15000 | IR | 83F,G,I,J,K,N,O,P | 7 p |
| 77-43 | Timber Licenses C2L1,6,8,10, | 1:21120 | IR | 82G10,15 | |
| 77-44 | Timber License B2115,17 | 1:21120 | IR | 82J14 | |
| 77-48 | Blowdown W2 | 1:7920 | Pan | 83K10,15 | 2 p |
| 77-49A | Pine Ridge Tree Nursery | 1:7920 | Pan | 83I1 | |
| 77-49B | Pine Ridge Tree Nursery | 1:7920 | Col Pos | 83I1 | Col Pos |
| 77-49C | Pine Ridge Tree Nursery | 1:7920 | Col Neg | 83I1 | Col Neg |
| 77-53 | Timber License A2L2 | 1:15000 | Col Pos | 74D10 | Col Pos |
| 77-55 | S5 Scarification Area | 1:3920 | Col Pos | 83P5,12 | Col Pos |
| 77-56 | Sand & Gravel Lease | 1:7920 | Pan | 83O2 | |
| 77-57 | C2 Coleman Collieries | 1:15000 | IR | 82G10 | |
| 77-62 | F4 Little Red River | 1:15000 | Pan | 84J7 | |
| 77-63 | F01 La Crete Settlemtn | 1:15000 | Pan | 84K1 | |
| 77-64 | F01 Rocky Lane | 1:15000 | Pan | 84K8 | |
| 77-65 | F17 Zama City | 1:15000 | IR | 84M2 | |
| 77-67 | Grazing Improvement | 1:21120 | Pan | 82O10 | |
| 77-68 | Burnstick Lake | 1:21120 | IR | 82O14,15;83B2,3 | |
| 77-69 | Red Deer River | 1:7920 | IR | 82O11 | |
| 77-70 | North Ghost River | 1:7920 | IR | 82O6 | |

1977 Aerial Photography Projects - 2

| Number | Name | Scale | Film | Map (s) | Remarks |
|---------|----------------------------|---------|---------|----------------------|---------|
| 77-71 | Evans-Thomas | 1:7920 | IR | 82H14 | |
| 77-72 | Beaver Mines Lakes | 1:7920 | IR | 82G8 | |
| 77-75 | Georges Lake | 1:7920 | IR | 74D7 | |
| 77-76 | Watson Creek | 1:7920 | IR | 83F3 | |
| 77-78 | Calling Lake P.P. | 1:10000 | Pan | 83P3,6 | |
| 77-79 | Chain lakes P.P. | 1:10000 | Pan | 82J1,8 | |
| 77-80 | Cypress Hills P.P. | 1:30000 | Pan | 72E9 | |
| 77-81 | Dillberry Lake P.P. | 1:10000 | Pan | 73D9 | |
| 77-82 | Dinosaur P.P. | 1:10000 | Pan | 72L11-14 | |
| 77-83 | Fish Creek P.P. | 1:10000 | Pan | 82I13;J16 | |
| 77-84 | Hasse Lake P.P. | 1:10000 | Pan | 83G8,9 | |
| 77-85 | Lesser Slave Lake P.P. | 1:30000 | Pan | 83O7,10,11 | |
| 77-86 | Ma-Me-O Beach P.P. | 1:10000 | Pan | 83A13;B16 | |
| 77-87 | O'Brien P.P. | 1:10000 | Pan | 83M2 | |
| 77-88 | Pigeon Lake P.P. | 1:10000 | Pan | 83G1 | |
| 77-89 | Police Outpost P.P. | 1:10000 | Pan | 82H3,4 | |
| 77-90 | Rochon Sands P.P. | 1:10000 | Pan | 83A7 | |
| 77-91 | Sir Winston Churchill P.P. | 1:10000 | Pan | 73L13;83I16 | |
| 77-92 | Vermilion P.P. | 1:10000 | Pan | 73E6,7 | |
| 77-93 | Woolford P.P. | 1:10000 | Pan | 82H3 | |
| 77-94 | Kakwa | 1:30000 | Pan | 83E13,14;L3,4 | 2 p |
| 77-95A | Kananaskis P.P. | 1:12000 | IR | 82J11,14 | |
| 77-95B | Kananaskis P.P. | 1:12000 | Pan | 82J11,14 | |
| 77-96 | Wm. A. Switzer P.P. | 1:10000 | Pan | 83F5,12 | |
| 77-97 | Resource Inventory | 1:50000 | IR | 83L13-15 | 7 p |
| 77-98A | Beaver Creek | 1:4800 | IR | 82O15;83B2 | |
| 77-98B | Beaver Creek | 1:12000 | Pan | 82O15;83B2 | |
| 77-99 | Obed Creek | 1:4800 | IR | 83F11 | |
| 77-101 | High Prairie P.G.R. | 1:31680 | Col Pos | 83N9 | Col Pos |
| 77-102 | Block Coverage | 1:31680 | Pan | 83G,H | 2 p |
| 77-103 | Part ID#23 North | 1:31680 | Pan | 84K5,7,10,11 | 3 p |
| 77-104 | Part ID#23 South | 1:31680 | Pan | 84E9,16;F12,13 | |
| 77-105 | ID#10 | 1:31680 | Pan | 82O14,15;83B3,4,6 | 2 p |
| 77-106 | Fort McMurray Flood | 1:50000 | IR | 74D11,14 | 2 p |
| 77-107 | Vermilion Flood | 1:50000 | IR | 73E7 | 2 p |
| 77-108A | Block Coverage | 1:50000 | Pan | 83F,G,H | 3 p |
| 77-108B | Block Coverage | 1:50000 | Pan | 73L;83I,J | 3 p |
| 77-108C | Block Coverage | 1:50000 | Pan | 73M;74D;83P;84A | 3 p |
| 77-109 | Canmore | 1:4800 | Pan | 82O3 | |
| 77-110 | Peace River135-Fairview136 | 1:31680 | Pan | 83M15,16;84D1,2 | 3 p |
| 77-111 | Oldman River-Fort MacLeod | 1:5000 | Pan | 82H11 | |
| 77-112 | ID#16 | 1:31680 | Pan | 83L14,15;M2,3 | |
| 77-113 | ID#16 | 1:31680 | Pan | 83M1,8;N4,5 | 3 p |
| 77-114 | G2 Blowdown | 1:15840 | Pan | 83N4 | |
| 77-116 | Elk Range Grazing Study | 1:31680 | Pan | 82J1,7-10,15,16;O1,2 | 2 p |
| 77-118A | Blue Ridge Test Area | 1:15000 | Pan | 83J3,4 | |
| 77-118B | Blue Ridge Test Area | 1:15000 | Pan | 83J3,4 | |
| 77-118C | Blue Ridge Test Area | 1:15000 | IR | 83J3,4 | |
| 77-118D | Blue Ridge Test Area | 1:15000 | IR | 83J3,4 | |
| 77-118E | Blue Ridge Test Area | 1:15000 | Pan | 83J3,4 | |
| 77-118F | Blue Ridge Test Area | 1:15000 | Pan | 83J3,4 | |

Distribution Services - Air Photo Data Service - 1978 Aerial Photo Projects

| Number | Name | Scale | Film | Map (s) | Remarks |
|--------|---------------------------|---------|---------|---------------------|---------|
| 78-2 | Kleskun P.G.R. | 1:15000 | Pan | 83M7,8 | |
| 78-3 | High Prairie P.G.R. | 1:30000 | Pan | 83N9 | |
| 78-5 | Wolf Lake P.G.R. | 1:30000 | Pan | 73L10 | |
| 78-8 | Minburn P.G.R. | 1:30000 | Pan | 73E3 | |
| 78-9 | Sage Creek | 1:30000 | Pan | 72E1,2,7,8 | |
| 78-10 | Hays P.G.R. | 1:15000 | Pan | 72L4 | |
| 78-11 | Bow Island | 1:30000 | Pan | 72E14;L3,4 | |
| 78-12 | Lonesome Lake | 1:30000 | Pan | 82I8 | |
| 78-13 | Buck Mountain P.G.R. | 1:15000 | Pan | 83G2 | |
| 78-14 | Blackbear P.G.R. | 1:15000 | Pan | 83I5,12 | |
| 78-15 | Jackpine P.G.R. | 1:15000 | Pan | 83G7,10 | |
| 78-15A | Jackpine P.G.R. | 1:15000 | Col Pos | 83G7,10 | Col Pos |
| 78-16 | Thorhild | 1:15000 | Pan | 83I7 | |
| 78-17 | Connor Creek P.G.R. | 1:15000 | Pan | 83J2,3 | |
| 78-18 | Medicine Lake P.G.R. | 1:30000 | Pan | 83B15,16 | |
| 78-19 | Bear Canyon P.G.R. | 1:30000 | Pan | 84D4,5 | |
| 78-20 | Blueberry Mountain P.G.R. | 1:30000 | Pan | 83M13;84D4 | |
| 78-21 | Fort Vermilion P.G.R. | 1:30000 | Pan | 84J12;K9 | |
| 78-23 | Block Coverage | 1:30000 | Pan | 72E;82H | 2 p |
| 78-26 | Block Coverage | 1:30000 | Pan | 83M,N,0 | 2 p |
| 78-27 | Four Mile Creek P.G.R. | 1:30000 | Pan | 83N12 | |
| 78-29 | Beauvais Lake P.P. | 1:10000 | Pan | 82G8 | |
| 78-30 | Willow Creek P.P. | 1:10000 | Pan | 82I4 | |
| 78-31 | Buck Lake P.P. | 1:10000 | Pan | 83B15;G2 | |
| 78-32 | Bott Lake | 1:10000 | Pan | 73D11 | |
| 78-33 | Crimson Lake P.P. | 1:10000 | Pan | 83B6,7,10,11 | |
| 78-34 | Cross Lake P.P. | 1:12000 | Pan | 83I12 | |
| 78-35 | Dillberry Lake P.P. | 1:10000 | Pan | 73D9 | |
| 78-36 | Jarvis Bay P.P. | 1:10000 | Pan | 83B8 | |
| 78-37 | Lac Ste. Anne | 1:10000 | Pan | 83G9,10 | |
| 78-38A | Laurier Lake | 1:10000 | Pan | 73E15,16 | |
| 78-38B | Laurier Lake | 1:30000 | Pan | 73E15,16 | |
| 78-39 | Long Lake P.P. | 1:10000 | Pan | 83I7,10 | |
| 78-40 | McGregor lake | 1:10000 | Pan | 83I7,10 | |
| 78-41 | Moonshine Lake P.P. | 1:10000 | Pan | 83M14 | |
| 78-42 | Muriel Lake | 1:10000 | Pan | 73L2 | |
| 78-43 | Notikewin | 1:10000 | Pan | 84F2,3,6,7 | |
| 78-44 | Paine Lake-Beaverdon L. | 1:8000 | Pan | 82H4 | |
| 78-45 | Park Lake P.P. | 1:10000 | Pan | 82H15 | |
| 78-46 | Rochon Sands P.P. | 1:10000 | Pan | 83A7 | |
| 78-47 | Saskatoon Island P.P. | 1:10000 | Pan | 83M3 | |
| 78-48 | Phase 3 | 1:15000 | IR | 83G,1,J,K | 4 p |
| 78-49 | E-5 | 1:21120 | IR | 83C14;F3,4 | |
| 78-50A | Phase 3 | 1:15000 | IR | 73M;830,P;84A | 4 p |
| 78-50B | Phase 3 | 1:15000 | IR | 73L,M;74D;83I,P;84A | 6 p |
| 78-51A | Phase 3 | 1:15000 | IR | 74D,E;84A,H | 4 p |
| 78-52 | Phase 3 | 1:15000 | IR | 84C,D,E | 3 p |
| 78-53 | Phase 3 | 1:15000 | IR | 84B,C,G | 3 p |
| 78-54 | Phase 3 | 1:15000 | IR | 84G,J,K,0 | 4 p |
| 78-56 | Blowdown S15,L3L13 | 1:15000 | IR | 84G5,6 | |
| 78-57 | Blowdown S15-L4 | 1:15000 | IR | 84G3 | |

1978 Aerial Photography Projects - 2

| Number | Name | Scale | Film | Map (s) | Remarks |
|---------|----------------------------|---------|---------|-------------------|-------------|
| 78-58 | Silviculture 1'A' | 1:15000 | IR | 83L9 | |
| 78-59 | Silviculture 1'B' | 1:15000 | IR | 83L16 | |
| 78-60 | Silviculture 2'A' | 1:15000 | IR | 83L7 | |
| 78-61 | Silviculture 2'B' | 1:15000 | IR | 83L9,10 | |
| 78-68 | Silviculture 2'B' | 1:18000 | IR | 82G9,10 | |
| 78-70 | Waiparous Creek | 1:7500 | IR | 8206,7 | |
| 78-85 | Red Belt | 1:21120 | Col Pos | 83B12;C9,10,15,16 | Col Pos |
| 78-92 | Marie Lake | 1:10000 | Pan | 73L9 | |
| 78-93 | Ethyl L.-Hilda L.-Moore L. | 1:10000 | Pan | 73L7,9,10 | |
| 78-94 | Garner Lake | 1:10000 | Pan | 73L4 | |
| 78-95 | Skeleton Lake | 1:10000 | Pan | 83I10 | |
| 78-99 | County 13 | 1:30000 | Pan | 83H15,16;11,2,7,8 | 3 p |
| 78-100 | Isle Lake-Lac Ste. Anne | 1:20000 | Col Pos | 83G9,10,16 | Col Pos |
| 78-101 | Lac La Nonne | 1:20000 | Col Pos | 83G16 | Col Pos |
| 78-102 | Athabasca Ranch | 1:20000 | Pan | 83F5,6 | |
| 78-104B | Colonial Nesting Sites | 1:2000 | Col Neg | 72E15 | Col Neg |
| 78-104C | Colonial Nesting Sites | 1:2000 | Col Neg | 72L4 | Col Neg |
| 78-104D | Colonial Nesting Sites | 1:2000 | Col Neg | 82I2 | Col Neg |
| 78-104E | Colonial Nesting Sites | 1:2000 | Col Neg | 72L5 | Col Neg |
| 78-104F | Colonial Nesting Sites | 1:2000 | Col Neg | 72L12 | Col Neg |
| 78-104G | Colonial Nesting Sites | 1:2000 | Col Neg | 82I16 | Col Neg |
| 78-104H | Colonial Nesting Sites | 1:2000 | Col Neg | 82P5 | Col Neg |
| 78-104I | Colonial Nesting Sites | 1:2000 | Col Neg | 72M12 | Col Neg |
| 78-104J | Colonial Nesting Sites | 1:2000 | Col Neg | 83H8 | Col Neg |
| 78-104K | Colonial Nesting Sites | 1:4000 | Col Neg | 73E14 | Col Neg |
| 78-104L | Colonial Nesting Sites | 1:2000 | Col Neg | 73E14 | Col Neg |
| 78-104M | Colonial Nesting Sites | 1:2000 | Col Neg | 73E16 | Col Neg |
| 78-105A | Kinbrook Island P.P. | 1:8000 | Pan | 72L5,12 | |
| 78-105B | Kinbrook Island P.P. | 1:16000 | Pan | 72L5,12 | |
| 78-106 | Phase 3 | 1:15000 | Pan | 84C,D,F | Col Neg 3 p |
| 78-108A | Berland River Cutblocks | 1:5000 | Col Pos | 83E9 | Col Pos |
| 78-108B | Berland River Cutblocks | 1:7500 | Col Pos | 83E9 | Col Pos |
| 78-108C | Berland River Cutblocks | 1:10000 | Col Pos | 83E9 | Col Pos |
| 78-108D | Berland River Cutblocks | 1:15000 | Col Pos | 83E9 | Col Pos |
| 78-109 | Blowdowns | 1:21120 | Col Pos | 83B3,5,6 | Col Pos |
| 78-110 | Tri-Creek Research Area | 1:21120 | Col Pos | 83F3 | Col Pos |
| 78-111 | Amoco Well Site Blowout | 1:7500 | Col Pos | 83G4 | Col Pos |
| 78-111A | Amoco Well Site Blowout | 1:7500 | Col Pos | 83G4 | Col Pos |
| 78-112A | Cut-Over Areas | 1:7500 | Col Pos | 83E14 | Col Pos |
| 78-112B | Cut-Over Areas | 1:7500 | Col Pos | 83C16;G4 | Col Pos 2 p |
| 78-113A | Fire DW5-5-72 | 1:15000 | Col Pos | 83J11 | Col Pos |
| 78-113B | Fire DW5-7-74 | 1:15000 | Col Pos | 83J5,6,11,12 | Col Pos |
| 78-116 | Fire DL2-16-78 | 1:15000 | IR | 73M5,12 | |
| 78-118 | Blowdown | 1:15000 | IR | 83K12 | |
| 78-121A | Kakwa River | 1:8000 | Pan | 83L4 | |
| 78-121B | Kakwa River | 1:8000 | Pan | 83L4,5 | |
| 78-121C | Kakwa River | 1:16000 | Pan | 83L4,5 | |
| 78-121D | Kakwa River | 1:8000 | Pan | 83L4 | |
| 78-121E | Kakwa River | 1:16000 | Pan | 83L4 | |
| 78-121F | Kakwa River | 1:16000 | Pan | 83L4 | |

Distribution Services - Air Photo Data Service - 1979 Aerial Photography Projects

| Number | Name | Scale | Film | Map (s) | Remarks |
|---------|-------------------------|---------|---------|-------------------|-----------|
| 79-1 | Rannach St. Paul P.G.R. | 1:15000 | Pan | 73E 11-14 | |
| 79-2 | Smoky Lake P.G.R. | 1:15000 | Pan | 83I 1,8 | |
| 79-4 | Medicine Lake P.G.R. | 1:30000 | Pan | 83B 15,16 | |
| 79-5 | Valleyview P.G.R. | 1:15000 | Pan | 83K 13,14 | |
| 79-6 | Kleskun Lake P.G.R. | 1:15000 | Pan | 83M 8 | |
| 79-7 | Blueberry Mtn. P.G.R. | 1:30000 | Pan | 83M 13,14 | |
| 79-8 | Wanham P.G.R. | 1:15000 | Pan | 83M 16 | |
| 79-9 | High Prairie P.G.R. | 1:30000 | Pan | 83N 9 | |
| 79-10 | Three Creek P.G.R. | 1:15000 | Pan | 84C 6,7 | |
| 79-11 | Whitemud P.G.R. | 1:15000 | Pan | 84C 12,D9 | |
| 79-12 | Bear Canyon P.G.R. | 1:15000 | Pan | 84D 5 | |
| 79-13 | Manning P.G.R. | 1:15000 | Pan | 83C 13,F4 | |
| 79-14 | Fort Vermilion | | | | |
| | Study Area | 1:30000 | Pan | 84K 9 | |
| 79-15 | Block Coverage | 1:30000 | Pan | 72E,L | 2 pg. |
| 79-16 | Block Coverage | 1:30000 | Pan | 73D,83A,H | 3 p |
| 79-19 | Parts I.D. 16 West | 1:30000 | Pan | 83L 13,14 M3,4 | |
| 79-20 | Beaver River | 1:5000 | Pan | 73L 7 | |
| 79-21 | Mooselake River | 1:5000 | Pan | 73L 6,7 | |
| 79-22A | Buck Mt. P.G.R. | 1:15000 | IR | 83G 2 | |
| 79-22B | Buck Mtn. P.G.R. | 1:15000 | Pan | 83G 2 | |
| 79-23 | Flatbush Area | 1:30000 | Pan | 83I 12,13 J9,16 | |
| 79-24 | Wanham P.G.R. | 1:30000 | Pan | 83M 16 | |
| 79-25 | St. Paul Rannach P.G.R. | 1:15000 | Pan | 73E 11-14 | |
| 79-26 | Smoky Lake P.G.R. | 1:15000 | Pan | 83I 1,8 | |
| 79-27 | Minburn P.G.R. | 1:15000 | Pan | 73E 3,6 | |
| 79-28 | Wolf Lake P.G.R. | 1:15000 | Pan | 73L 10 | |
| 79-29 | Phase 3 | 1:15000 | Col Neg | 84F | 78-106 Ga |
| 79-30 | Phase 3 | 1:15000 | IR | 74E | |
| 79-31 | Phase 3 | 1:15000 | IR | 74E,L,84A,H,L | 5 p |
| 79-32 | Phase 3 | 1:15000 | IR | 83M,N,O,P,L. | 6 p |
| | | | | 84D,C | |
| 79-33 | Phase 3 | 1:15000 | IR | 84D,E,K,L,N | 5 p |
| 79-36 | Block Coverage | 1:30000 | Pan | 83I,P | 2 p |
| 79-38A | Cache Percotte Forest | 1:15000 | IR | 83F 5,6 | |
| 79-38B | Cache Percotte Forest | 1:7000 | IR | 83F 5,6 | |
| 79-38C | Cache Percotte Forest | 1:15000 | Col Neg | 83F 5 | Col Neg |
| 79-38D | Cache Percotte Forest | 1:15000 | IR | 83F 5,6 | |
| 79-39 | Soloman Creek | 1:15000 | IR | 83E 8,F5 | |
| 79-40-1 | For. Tech. School | 1:5000 | IR | 83F 5 | |
| 79-40-2 | For. Tech. School | 1:2500 | IR | 83F 5 | |
| 79-42 | Clearwater | 1:30000 | IR | 82O 13,14 83B 3,4 | Col Pos |
| 79-43 | Red Deer River | 1:30000 | IR | 82O 11 | Col Pos |
| 79-44 | Castle River | 1:30000 | IR | 82G 8,9 | Col Pos |
| 79-45 | Lousana Area | 1:15000 | Pan | 82P 14,83A3 | |
| 79-46 | Viking Area | 1:15000 | Pan | 73E 4 | |
| 79-47 | N.Beaverhill Lake | 1:15000 | Pan | 83H 9 | |
| 79-48 | Aspen Beach P.P. | 1:10000 | Pan | 83A 5 B8 | |
| 79-49A | Carson Lake- | | | | |
| | Pegasus Lake | 1:10000 | Pan | 83J 5 | |
| 79-49B | Carson Lake | 1:30000 | Pan | 83J 5 | |

1979 Aerial Photography Projects - 2

| Number | Name | Scale | Film | Map (s) | Remarks |
|--------|---------------------------|---------|---------|-----------------------------------|---------|
| 79-50A | Cold Lake | 1:10000 | Pan | 73L 9 | |
| 79-50B | Cold Lake | 1:30000 | Pan | 73L 8 | |
| 79-51 | Dillberry Lake | 1:3000 | Pan | 73D 9 | |
| 79-54 | Midlands | 1:10000 | Pan | 82P 7 | |
| 79-55 | Pembina River P.P. | 1:10000 | Pan | 83G 10,11 | |
| 79-56 | Sylvan Lake | 1:3000 | Pan | 83B 8 | |
| 79-57 | Taber | 1:10000 | Pan | 82H 16 | |
| 79-58 | Vermilion | 1:10000 | Pan | 73E 6,7 | |
| 79-60 | Milk River Area | 1:30000 | Col Pos | 72E 2,3 | Col Pos |
| 79-61 | Rumsey Area | 1:15000 | Col Pos | 82P 15 | Col Pos |
| 79-63 | Kananaskis Elbow River | 1:15000 | Pan | 82J 10,15,0,3 | |
| 79-64 | Calgary Regina | 1:30000 | Pan | 82I,J,0,P | 4 p |
| 79-69 | Luscar Sterco-Coal Valley | 1:15000 | IR | 83F 2 | |
| 79-70 | McIntyre-Porcupine Area | 1:18000 | IR | 83E 14,L2,3 | |
| 79-71 | Hotchkiss Gas Wells | 1:15000 | IR | 84E 1,2,7,8 F4,5 | |
| 79-72 | North of Waterton | 1:15000 | IR | 82G 1,8 H4,5 | |
| 79-74 | Allison Chinook Area | 1:7500 | IR | 82G 10 | |
| 79-76 | Sheep Creek | 1:15000 | IR | 83E 13 | |
| 79-77 | Rocky Mtn. House Airstrip | 1:15000 | IR | 83B 7 | |
| 79-78 | Jasper-Hinto Airstrip | 1:15000 | IR | 83F 15 | |
| 79-79 | Pincher Creek Airstrip | 1:15000 | IR | 82G 9,H12 | |
| 79-81 | Hinton Helipad | 1:15000 | IR | 83F 5 | |
| 79-82 | Robb Helipad | 1:15000 | IR | 83F 2 | |
| 79-83 | Grande Cache | 1:15000 | IR | 83E 14,15 | |
| 79-84 | Pan-Canadian Wellsite | 1:15000 | IR | 83E 15,12 | |
| 79-85 | Calling River | 1:7920 | IR | 83P2 | |
| 79-86 | Two Lakes | 1:7500 | IR | 83L 5 | |
| 79-87 | Rocky Cutblocks | 1:15000 | IR | 82O 14 83B 3,5 | |
| | | | | 83C 8,9 | 2 p |
| 79-89 | Timber License G7-L1 | 1:15000 | IR | 83L7 - 10 | |
| 79-91 | Stoney Motto Lakes | 1:7500 | IR | 84D 7-10 | |
| 79-92 | Haig Lake | 1:7500 | IR | 84B 13,C16 | |
| 79-93 | Cadotte River | 1:7500 | IR | 84C 7-10 | |
| 79-94 | Chinross | 1:7500 | IR | 84E 16, F13 | |
| 79-95 | Hay River Afforestation | 1:15000 | IR | 84N 3,4 | |
| 79-96 | Amoco Wellsite Blowout | 1:7500 | Col Pos | 83G 4 | Col Pos |
| 79-97 | Wet Land Afforestation | 1:7500 | Col Pos | 74D 11 | Col Pos |
| 79-98A | Pine Ridge Tree Nursery | 1:7500 | Col Pos | 83I 1 | Col Pos |
| 79-99 | M.D. Sturgeon | 1:30000 | Pan | | 2 p |
| 79-100 | Porcupine Hills | 1:30000 | IR | | 2 p |
| 79-103 | Block Coverage | 1:50000 | Pan | 74M,83J,84E,84F, G,H,J,K,N,M,L | 11 pg |
| 79-104 | Danduran Pit | 1:20000 | Pan | 83F 10 | |
| 79-106 | Edburg | 1:10000 | Pan | 83A 15 | |
| 79-107 | Rosalind | 1:10000 | Pan | 83A 16 | |
| 79-108 | Strome | 1:10000 | Pan | 83A 16 | |
| 79-109 | Daysland | 1:10000 | Pan | 83A 16 | |
| 79-110 | Bawlf | 1:10000 | Pan | 83A 16 | |
| 79-111 | Ohaton | 1:10000 | Pan | 83A 15 | |
| 79-112 | Wetaskiwin | 1:10000 | Pan | 83A 14 | |
| 79-113 | Gwynee | 1:10000 | Pan | 83A 14 | |

Distribution Services - Air Photo Data Services - 1980 Aerial Photography Projects

| Number | Name | Scale | Film | Map (s) | Remarks |
|---------|-------------------------|---------|-------|-----------------------------|---------|
| 80-1 | Leduc-Wetaskiwin | 1:30000 | Pan | 83G 1,2,7,8 | 2 p |
| 80-2 | Taber | 1:30000 | Pan | 72E,L82H,1 | 4 p |
| 80-3 | Mountainview | 1:30000 | Pan | 820,P | 2 p |
| 80-4 | Chinchaga River | 1:15000 | Pan | 84E 16,F13 | |
| 80-5 | Melvin River | 1:15000 | Pan | 84N 3,4 | |
| 80-6 | Shannon Creek | 1:15000 | Pan | 830 3-6 | |
| 80-7 | Fort Vermilion | 1:30000 | Pan | 84K 9 | |
| 80-8 | Manning | 1:15000 | Pan | 84C 13, F4 | |
| 80-9 | Whitemud | 1:15000 | Pan | 84C 12, D9 | |
| 80-10 | Three Creeks P.G.R. | 1:15000 | Pan | 84C 6,7,10,11 | |
| 80-11 | High Prairie | 1:30000 | Pan | 83N 9 | |
| 80-12 | Valleyview | 1:15000 | Pan | 83K 14 | |
| 80-13 | Bear Canyon Reserve | 1:15000 | Pan | 84D 5 | |
| 80-14 | Blueberry Mountain | 1:15000 | Pan | 83M 13,14 | |
| 80-15 | Rocky Mountain P.G.R. | 1:30000 | Pan | 83B 10 | |
| 80-16 | Medicine Lake | 1:30000 | Pan | 83B 15,16 | |
| 80-17 | Rannach | 1:15000 | Pan | 73E 13 | |
| 80-18 | Wolf Lake | 1:15000 | Pan | 73L 10 | |
| 80-22 | Jean D'or Prairie I.R. | 1:30000 | Pan | 84J3-6,12 K1,8,9 | 2 p |
| 80-23 | Jarvie | 1:15000 | Pan | 83I 5,12 J8,9 | |
| 80-27 | Medicine Hat Region | 1:30000 | Pan | 72E,L | |
| 80-30A | Big Prairie | 1:5000 | Pan | 83H 11 | |
| 80-30B | Big Prairie | 1:20000 | Pan | 83N 9,16 | |
| 80-31 | I.D.#22 | 1:30000 | Pan | 84E 1,8 F4,5 | 3 p |
| 80-41-1 | Strathcona Park | 1:5000 | Pan | 83H 11 | |
| 80-41-2 | Strathcona Park | 1:7200 | Pan | 83H 11 | |
| 80-42 | Pioneer Lakes | 1:10000 | Pan | 83F 9,16 | |
| 80-43 | Pioneer Lakes | 1:30000 | Pan | 83F 16 | |
| 80-44 | Lawrence River | 1:15000 | Pan | 84J 11 | |
| 80-45 | Slavey Creek | 1:15000 | Pan | 84K 14,15 | |
| 80-46 | Calling Lake M.O.F. | 1:15000 | Pan | 83P 2,3 | |
| 80-47 | Fort Saskatchewan | 1:5000 | Pan | 83H 11,14 | |
| 80-48 | Pelican | 1:15000 | Pan | 83P 12 | |
| 80-49 | Hays P.G.R. | 1:30000 | Pan | 72L 4 | |
| 80-50 | Lonesome Lake | 1:30000 | Pan | 82I 8 | |
| 80-51 | Lost River | 1:30000 | Pan | 72E 1-3 | |
| 80-52 | South Heart Reservoir | 1:40000 | Pan | 83N 9,10 | |
| 80-53 | Twin River | 1:30000 | Pan | 82H 1,2 | |
| 80-54 | Purple Springs | 1:30000 | Pan | 72E 13 | |
| 80-55 | Bow River | 1:7500 | C.Neg | 82I 13,J16,02 Col Neg 3 pg. | |
| 80-56 | Pole Haven | 1:30000 | Pan | 82H 4 | |
| 80-57 | Bow River | 1:10000 | C.Neg | E.of Calgary Col Neg 4 pg. | |
| 80-58 | Crowsnest River | 1:6000 | Pan | 82G 9,10 | |
| 80-59 | Redwillow River | 1:20000 | Pan | 83L 12,13M3,4 | |
| 80-60 | Bear River | 1:20000 | IR | 83M 1,2 | |
| 80-62 | Elk Creek & Peppers Ck. | 1:20000 | Pan | 820 13,83B 4 same as 80-65 | |
| 80-63 | Seven Mile Creek | 1:20000 | Pan | 820 14,83B 3,4 | |
| 80-64 | Little Red Deer River | 1:20000 | Pan | 820 15,16 83B 1 | 2 p |
| 80-65 | same as 80-62 | | | | |
| 80-66 | Fish Creek | 1:20000 | Pan | 82J 9,10,15,16 | |
| 80-68 | Stonehill Creek | 1:6000 | Pan | 82I 1,8 | |

1980 Aerial Photography Projects - 2

| Number | Name | Scale | Film | Map (s) | Remarks |
|----------|----------------------------|---------|-------|---------------------|--------------|
| 80-70 | Chip Lake | 1:50000 | Pan | 83G 11-14 | |
| 80-72 | Mill Creek | 1:20000 | Pan | 82G 1,8,9 | |
| 80-73 | Swan Hills | 1:30000 | Pan | 83J9-11,14-16 | |
| 80-74 | Fort MacLeod | 1:5000 | C.Neg | 82H 11,14 | Col Neg |
| 80-75 | Zama City | 1:10000 | Pan | 83M 2 | |
| 80-76 | Conklin | 1:10000 | Pan | 73M 10,11 | |
| 80-77 | Fort MacKay | 1:10000 | Pan | 74E 4 | |
| 80-78 | Meander River | 1:10000 | Pan | 84C 8 | |
| 80-79 | Cadotte | 1:10000 | Pan | 82H 4 | |
| 80-80 | Pole Haven | 1:15000 | Pan | 82H 4 | |
| 80-81A | St. Albert | 1:10000 | Pan | 83H 12 | |
| 80-81B | St. Albert | 1:3000 | Pan | 83H 12 | |
| 80-82 | Rocky Pine Beetle | 1:20000 | C.Pos | 82G 1,7,8,9,10 | Col Pos 4 pg |
| 80-83 | Talbot Lake Blowdown | 1:15000 | Pan | 83G 3,5,6 | |
| 80-84 | Timber License R7-L2 | 1:15000 | IR | 83B 3 | |
| 80-87 | Timber Li.R4-L22,23,25,37 | 1:15000 | IR | 83B 13,C16,F1 | |
| 80-88 | Timber Lic.83B 13,14,G3,4 | 1:15000 | IR | 83B 13,14, G3,4 | |
| 80-90 | Timber Li.E12-L11 | 1:15000 | IR | 83B 13,14 G3,4 | |
| 80-91 | Timber Li.S1-L43 | 1:20000 | Pan | 83J 12,13 | |
| 80-92 | Smoky River-Kakwa River | 1:15000 | IR | 83L 7-10 | |
| 80-93 | Timber Li. F8-L10 | 1:15000 | IR | 84K 14,15,N2,3 | |
| 80-96 | Kakwa Tower Area | 1:15000 | IR | 83L7 | |
| 80-99 | Kakwa River | 1:15000 | IR | 83L7 | |
| 80-101 | Phase 3 | 1:15000 | IR | 83E,4 | 2 p |
| 80-102 | Phase 3 | 1:15000 | IR | | Gap |
| 80-103 | Phase 3 | 1:15000 | IR | | Gap |
| 80-104 | Phase 3 | 1:15000 | IR | | Gap |
| 80-105 | Phase 3 | 1:15000 | IR | | Gap |
| 80-106 | Blackfoot P.G.R. | 1:30000 | Pan | 83H 6,7,10,11 | |
| 80-107 | Wolf Lake P.G.R. | 1:15000 | Pan | 73L 10,11 | |
| 80-108 | Shannon Creek | 1:15000 | Pan | 830 3 | |
| 80-109 | Cadotte Lake | 1:15000 | Pan | 84C 10,11 | |
| 80-110 | Sulphur Lake | 1:15000 | Pan | 84D 9 | |
| 80-120 | Calling Lake M.O.F. | 1:15000 | Pan | 83P 2,3,6,7 | |
| 80-121 | Block Coverage | 1:60000 | Pan | 73E, L83A,B,C,G,H,I | 9 p |
| 80-122 | Block Coverage | 1:60000 | Pan | 74D,E,L84A,B,C,H,I | 9 p |
| 80-124 | Block Coverage | 1:60000 | Pan | 83L | |
| 80-130 | Fort Vermilion P.G.R. | 1:30000 | Pan | 84K 9 | |
| 80-131 | Manning P.G.R. | 1:15000 | Pan | 84C 13 | |
| 80-132 | Three Creeks P.G.R. | 1:15000 | Pan | 84C 6,7,10,11 | |
| 80-134 | Fort Assiniboine | 1:10000 | Pan | 83J 7,9 | |
| 80-135 | Battle River | 1:10000 | Pan | 73D 15,E2 | |
| 80-136 | Writing-On-Stone,P.P. | 1:40000 | Pan | 72E 3,4 | |
| 80-137A | Kananaskis Lakes | 1:10000 | Pan | 82J 11 | |
| 80-137B | Kananaskis Lakes | 1:30000 | Pan | 82J 11 | |
| 80-138 | Fawcett Lake | 1:10000 | Pan | 830 1,8 | |
| 80-139 | Sullivan lake | 1:30000 | IR | 82P 14-16 | 2 p |
| 80-140 | Flagstaff | 1:30000 | Pan | 72M,73D | 2 p |
| 80-142-1 | Devon-Longhurst Pit | 1:30000 | Pan | 83H 5 | 2 p |
| 80-142-2 | Devon-Longhurst Pit | 1:5000 | Pan | 83H 5 | 2 p |
| 80-143 | Youngs Pt.&Williamson P.P. | 1:10000 | Pan | 83N 3,4 | |

1980 ENVIRONMENT AERIAL PHOTOGRAPHY PROJECTS

| NUMBER | NAME | SCALE | FILM | PG | MAP(S) |
|--------|------------------------------------|---------|------|----|-------------|
| E80-1 | Lethbridge R.D.A. | 1:10000 | Pan | 1 | 82H10,15 |
| E80-2 | Nichol Gravel Pit | 1:10000 | I.R | 1 | 82H15,16 |
| E80-3 | Summerview | 1:5000 | I.R | 1 | 82H12 |
| E80-4 | Peavine Creek | 1:15000 | I.R | 1 | 83N11 |
| E80-5 | | | | | |
| E80-6 | Carbon | 1:10000 | Pan | 1 | 82P6 |
| E80-7 | McKay,McAlpine Res. | 1:12000 | Pan | 1 | 72E9,16 |
| E80-8 | Michel Reservoir | 1:6000 | Pan | 1 | 72E9 |
| E80-9 | Blueberry Mtn. | 1:10000 | I.R | 1 | 83M13,14 |
| E80-10 | Burnstick Lake | 1:6000 | Pan | 1 | 82O15;83B2 |
| E80-11 | Squaw Coulee | 1:12000 | Pan | 1 | 82I5,12,J9 |
| E80-12 | LaCrete | 1:15000 | I.R | 2 | 84J4,5,K1,8 |
| E80-13 | Canmore | 1:5000 | Pan | 2 | 82O3 |
| E80-14 | Grimshaw | 1:5000 | Pan | 1 | 84C5 |
| E80-15 | Site 480 | 1:10000 | Pan | 1 | 82O15 |
| E80-16 | Site 506 | 1:10000 | Pan | 1 | 82O15 |
| E80-17 | Sundre | 1:10000 | Pan | 1 | 82O15 |
| E80-18 | Bearberry Creek | 1:10000 | Pan | 1 | 82O15 |
| E80-19 | Heart River Res. | 1:12000 | Pan | 1 | 83N9,10 |
| E80-20 | Carseland Dam to Lake MacGregor | 1:10000 | Pan | 1 | 82I10,11,14 |

Last revision: 85-07-16

1980 AERIAL PHOTOGRAPHY PROJECTS (E.N.R)

| NUMBER | NAME | SCALE | FILM | PG | MAP(S) |
|---------|-------------------|---------|-------|----|------------|
| 80-164 | Ukranian Village | 1:5000 | Pan | 1 | 83H10 |
| 80-165A | Fort Chip Weir | 1:2000 | C.Neg | 1 | 74L14 |
| 80-165B | Fort Chip Weir | 1:2000 | C.Neg | 1 | 74L14 |
| 80-166 | Hughenden | 1:10000 | Pan | 1 | 73D10,11 |
| 80-167 | Czar | 1:10000 | Pan | 1 | 73D7 |
| 80-168 | Paradise Valley | 1:10000 | Pan | 1 | 73E1 |
| 80-169 | Marwayne | 1:10000 | Pan | 1 | 73E9 |
| 80-170 | Evansburg | 1:10000 | Pan | 1 | 83G10,11 |
| 80-171 | Wildwood | 1:10000 | Pan | 1 | 83G11 |
| 80-172 | Mundare | 1:10000 | Pan | 1 | 83H9 |
| 80-173 | Innisfree | 1:10000 | Pan | 1 | 73E5,6 |
| 80-174 | Minburn | 1:10000 | Pan | 1 | 73E6 |
| 80-175 | Mannville | 1:10000 | Pan | 1 | 73E6 |
| 80-176 | Kitscoty | 1:10000 | Pan | 1 | 73E6 |
| 80-177 | Andrew | 1:10000 | Pan | 1 | 83H16 |
| 80-178 | Hairy Hill | 1:10000 | Pan | 1 | 73E16 |
| 80-179 | Two Hills | 1:10000 | Pan | 1 | 73E12 |
| 80-180 | Myrnam | 1:10000 | Pan | 1 | 73E11 |
| 80-181 | Derwent | 1:10000 | Pan | 1 | 73E10 |
| 80-182 | Dewberry | 1:10000 | Pan | 1 | 73E9,10 |
| 80-183 | Elk Point | 1:10000 | Pan | 1 | 73E15 |
| 80-184 | St. Paul | 1:10000 | Pan | 1 | 73E14 |
| 80-186 | Lesser Slave Lake | 1:10000 | C.Neg | 1 | 8301,2,7,8 |
| 80-201 | Turtle Mtn. | 1:5000 | Pan | 1 | 82G9 |

Last Revised: 85-07-15

1981 ENR AERIAL PHOTOGRAPHY PROJECTS

| NUMBER | NAME | SCALE | FILM | PG | MAP(S) |
|--------|---------------------------|---------|-------|----|--------------------|
| 81-1 | Rocky Mtn. House P.G.R. | 1:15000 | Pan | 1 | 83B10,15 |
| 81-2 | Warspite | 1:10000 | Pan | 1 | 83I2 |
| 81-3 | Slave Lake | 1:10000 | Pan | 1 | 8302,7 |
| 81-4 | Waskatenau | 1:10000 | Pan | 1 | 83I2 |
| 81-5 | Vilna | 1:10000 | Pan | 1 | 73L4 |
| 81-6 | Swan Hills | 1:10000 | Pan | 1 | 83J11 |
| 81-7 | Thorhild | 1:10000 | Pan | 1 | 83I3 |
| 81-8 | Fox Creek | 1:10000 | Pan | 1 | 83K7 |
| 81-9 | Ft. Assiniboine | 1:10000 | Pan | 1 | 83J7 |
| 81-10 | Radway | 1:10000 | Pan | 1 | 83I2 |
| 81-11 | Plamondon | 1:10000 | Pan | 1 | 83I16 |
| 81-12 | Athabasca | 1:10000 | Pan | 1 | 83I11,14 |
| 81-14 | Trap Creek | 1:10000 | Pan | 1 | 82J7-10 |
| 81-15 | Willow Creek | 1:10000 | Pan | 2 | 83H13,14,14,5,J1,8 |
| 81-16 | Lee Creek | 1:10000 | Pan | 1 | 82H3,4 |
| 81-17 | Parlby Creek | 1:10000 | Pan | 1 | 83A6,11 |
| 81-19 | Muriel Lake | 1:30000 | Pan | 1 | 73L1,2 |
| 81-21 | Lakeland | 1:30000 | C.Pos | 2 | 73L13 |
| 81-22 | Big Knife P.P. | 1:10000 | Pan | 1 | 83A8,9 |
| 81-23 | Bow Valley P.P. | 1:10000 | Pan | 1 | 8202,3 |
| 81-24 | Bragg Creek | 1:10000 | Pan | 1 | 82J15 |
| 81-25 | Jack Pine P.G.R. | 1:30000 | Pan | 1 | 83G11 |
| 81-26 | Cypress Hills | 1:10000 | Pan | 1 | 72E9 |
| 81-27 | Cypress Hills | 1:30000 | Pan | 1 | 72E9 |
| 81-28 | Dry Is. Buffalo Jump P.P. | 1:30000 | Pan | 1 | 82P14,15 |
| 81-29 | Dry Is. Buffalo Jump P.P. | 1:30000 | Pan | 1 | 82P14,15 |
| 81-30 | Little Bow P.P. | 1:10000 | Pan | 1 | 82I2 |
| 81-31 | Little Fish Lake P.P. | 1:10000 | Pan | 1 | 82P8 |
| 81-32 | Lac Ste Anne | 1:10000 | Pan | 1 | 83G9,10 |
| 81-33 | Lesser Slave Lake | 1:10000 | Pan | 1 | 8307,10 |
| 81-35 | Red Lodge P.P. | 1:10000 | Pan | 1 | 82016 |

1981 ENR AERIAL PHOTOGRAPHY PROJECTS

| NUMBER | NAME | SCALE | FILM | PG | MAP(S) |
|--------|--------------------------|---------|-------|----|-------------------|
| 81-36 | Thunder lake P.P. | 1:10000 | Pan | 1 | 83J2 |
| 81-37 | Tillebrook P.P. | 1:10000 | Pan | 1 | 72L12 |
| 81-38 | Tillebrook P.P. | 1:5000 | Pan | 1 | 72L12 |
| 81-39 | Wabamun Lake P.P. | 1:10000 | Pan | 1 | 83G9,10 |
| 81-40 | Winagami Lake P.P. | 1:10000 | Pan | 1 | 83N10 |
| 81-41 | Writing-On-Stone P.P. | 1:10000 | Pan | 1 | 72E4 |
| 81-42 | Moose Lake P.P. | 1:10000 | Pan | 1 | 73L6,7 |
| 81-43 | Gooseberry Lake P.P. | 1:10000 | Pan | 1 | 73D2 |
| 81-44 | Three Corners P.G.R. | 1:15000 | Pan | 1 | 84C6,7,10,11 |
| 81-45 | Bear Canyon P.G.R. | 1:15000 | Pan | 1 | 83D5 |
| 81-46 | Parliament P.G.R. | 1:15000 | Pan | 1 | 84D3,4 |
| 81-48 | Frog Lake | 1:15000 | Pan | 1 | 73E15;L1 |
| 81-49 | Connor Creek P.G.R. | 1:30000 | Pan | 1 | 83J2,3,6,7 |
| 81-50 | Block Coverage | 1:60000 | Pan | 8 | 83E,F,G,J,K,M,N,O |
| 81-51 | Block Coverage | 1:60000 | Pan | 4 | 84E,F,G,H, |
| 81-52 | Block Coverage | 1:60000 | Pan | 3 | 84M,N,O, |
| 81-53 | Block Coverage | 1:60000 | Pan | 3 | 84J,K,L |
| 81-54 | Bow Valley P.P. | 1:20000 | Pan | 1 | 82O2,3 |
| 81-55 | Big Knife P.P. | 1:20000 | Pan | 1 | 83A8 |
| 81-56 | Writing-On-Stone P.P. | 1:20000 | Pan | 1 | 72E4 |
| 81-57 | Sandy Lake | 1:8000 | Pan | 1 | 83P13,14 |
| 81-58 | Valleyview | 1:30000 | Pan | 4 | 83M1,2;N1-4 |
| 81-60 | Evansburg | 1:15000 | Pan | 1 | 83G10,11,14,15 |
| 81-61 | Edson | 1:15000 | Pan | 1 | 83F7-10;G12 |
| 81-65 | Block Coverage | 1:30000 | Pan | 2 | 82I,P |
| 81-67 | Medicine Lake | 1:30000 | Pan | 1 | 83B15 |
| 81-69 | Sandy Lake | 1:15000 | Pan | 1 | 83P13,14 |
| 81-70 | Pine Beetle | 1:20000 | C.Neg | 4 | 82G,H,I,J |
| 81-74 | Brazeau Clean-Up | 1:15000 | Pan | 1 | 83B13 |
| 81-75 | Popular Creek Gravel Pit | 1:7500 | IR | 1 | 74D13 |
| 81-76 | Fire Salvage | 1:15000 | IR | 1 | 84D15,16 |

1981 ENR AERIAL PHOTOGRAPHY PROJECTS

| NUMBER | NAME | SCALE | FILM | PG | MAP(S) |
|--------|--------------------------|---------|------|----|-------------------|
| 81-79 | Swan Hills | 1:15000 | IR | 1 | 83K15 |
| 81-81 | Swan Hills | 1:15000 | IR | 1 | 83J13;K16;N1;04 |
| 81-83 | Swan Hills | 1:15000 | IR | 1 | 83J13 |
| 81-84 | Swan Hills | 1:15000 | IR | 1 | 83N1;04 |
| 81-85 | Swan Hills | 1:15000 | IR | 1 | 83N1;04 |
| 81-86 | Swan Hills | 1:15000 | IR | 1 | 83K15,16 |
| 81-87 | Timber License S3L13 | 1:15000 | IR | 1 | 83011,120 |
| 81-88 | Timber License S4L24 | 1:15000 | IR | 1 | 83P12 |
| 81-89 | Timber License S5L58 | 1:15000 | IR | 1 | 8307,8 |
| 81-91 | Smoke Lake | 1:5000 | Pan | 1 | 83K7 |
| 81-92 | Wolf Lake | 1:5000 | Pan | 1 | 83F1;G4 |
| 81-93 | Goose Lake | 1:5000 | Pan | 1 | 83J6 |
| 81-94 | Isoegun Lake | 1:5000 | Pan | 1 | 83K7 |
| 81-95 | Medicine Lake Corral | 1:1000 | Pan | 1 | 83B15 |
| 81-96 | Swan Hills | 1:5000 | Pan | 1 | 83J11 |
| 81-97 | Freeman Lake,Krause Lake | 1:5000 | Pan | 1 | 83J12,13 |
| 81-98 | Minnow Lake | 1:5000 | Pan | 1 | 83F8;G5 |
| 81-100 | Zeta Lake | 1:5000 | Pan | 1 | 83G4 |
| 81-101 | Phase 3 | 1:15000 | IR | 1 | 83F |
| 81-102 | Phase 3 | 1:15000 | IR | 4 | 83K,L,M,N |
| 81-103 | Phase 3 | 1:15000 | IR | 2 | 830;84B |
| 81-104 | Phase 3 | 1:15000 | IR | 4 | 84E,F,K,L |
| 81-105 | Phase 3 | 1:15000 | IR | 2 | 84H,I |
| 81-106 | Phase 3 | 1:15000 | IR | 7 | 83M,N,P;84A,B,C,D |
| 81-107 | Phase 3 | 1:15000 | IR | 5 | 84E,K,L,M,N |
| 81-108 | Phase 3 | 1:15000 | IR | 1 | 84J,K,O |
| 81-109 | North Wabasca | 1:5000 | Pan | 1 | 84A4 |
| 81-111 | Silviculture | 1:15000 | IR | 1 | 83F9,10,15,16 |
| 81-113 | Silviculture Projects | 1:15000 | IR | 1 | 83F1,2,7-10 |
| 81-114 | Silviculture Projects | 1:10000 | Pan | 1 | 83I12 |
| 81-115 | Narrow Lake | 1:10000 | Pan | 1 | 83I12 |

1981 ENR AERIAL PHOTOGRAPHY PROJECTS

| NUMBER | NAME | SCALE | FILM | PG | MAP(S) |
|--------|---------------------------|---------|-------|----|---------------------|
| 81-116 | Narrow Lake | 1:30000 | Pan | 1 | 83I12 |
| 81-117 | Narrow Lake | 1:5000 | Pan | 1 | 83I12 |
| 81-118 | Timber License R5L1L2 | 1:15000 | IR | 1 | 83C9 |
| 81-120 | CTL L0259 | 1:15000 | IR | 1 | 83P11 |
| 81-121 | Rocky Mtn. Forest Reserve | 1:20000 | C.Pos | 2 | 83B5,12;C9,10,15,16 |
| 81-123 | Shutter Flats | 1:5000 | Pan | 1 | 83L13 |
| 81-126 | Scout Jamboree | 1:4000 | C.Neg | 1 | 8203 |
| 81-127 | Scout Jamboree | 1:4000 | C.Neg | 1 | 8203 |
| 81-128 | Scout Jamboree | 1:4000 | C.Neg | 1 | 8203 |
| 81-130 | Hinton | 1:2500 | Pan | 1 | 83F5 |
| 81-131 | Hinton | 1:2500 | C.Neg | 1 | 83F5 |
| 81-132 | Forestry Tech. School | 1:2500 | C.Pos | 1 | 83F5 |
| 81-133 | Hinton | 1:2500 | Pan | 1 | 83F5 |
| 81-134 | Forestry Tech. School | 1:7000 | IR | 1 | 83F5,6 |
| 81-135 | Hinton | 1:7000 | C.Neg | 1 | 83F5,6 |
| 81-136 | Forestry Tech. School | 1:7000 | C.Pos | 1 | 83F5,6 |
| 81-137 | Hinton | 1:2500 | C.Neg | 1 | 83F5,6 |
| 81-138 | Hinton | 1:2500 | C.Pos | 1 | 83F5,6 |
| 81-143 | Edson Forest H.Q. | 1:7500 | Pan | 1 | 83F9,10 |
| 81-144 | Salvage DF2-9-81 | 1:15000 | I.R | 1 | 84K14,N3 |
| 81-145 | Salvage DW2-4-81 | 1:15000 | I.R | 1 | 83G5 |
| 81-148 | Paddle Dam | 1:4000 | Pan | 1 | 83G14 |
| 81-149 | Paddle Dam | 1:10000 | C.Neg | 1 | 83G14 |
| 81-156 | Ethel Lake | 1:10000 | C.Pos | 1 | 73L9 |
| 81-157 | Long Bay Lake | 1:10000 | C.Pos | 1 | 73L8 |
| 81-158 | Angling Lake | 1:10000 | C.Pos | 1 | 73L1 |
| 81-159 | Reita Lake | 1:10000 | C.Pos | 1 | 73L1,2 |
| 81-160 | Muriel Lake | 1:10000 | C.Pos | 1 | 73L2 |
| 81-161 | Moose Lake | 1:10000 | C.Pos | 1 | 73L2,3,6,7 |
| 81-162 | Manatokan Lake | 1:10000 | C.Pos | 1 | 73L6,7 |
| 81-163 | Tucker Lake | 1:10000 | C.Pos | 1 | 73L9,10 |

1981 ENR AERIAL PHOTOGRAPHY PROJECTS

| NUMBER | NAME | SCALE | FILM | PG | MAP(S) |
|--------|--------------------|---------|------|----|-----------------|
| 81-166 | Turtle Lake | 1:5000 | Pan | 1 | 82G9 |
| 81-167 | Block Coverage | 1:60000 | Pan | 6 | 72E,L,M;82H,I,P |
| 81-168 | Gibbons | 1:3000 | Pan | 1 | 83H14 |
| 81-170 | Canmore | 1:10000 | Pan | 1 | 8203 |
| 81-173 | Chipewyan Lake | 1:16000 | Pan | 1 | 84A14 |
| 81-174 | Loon Lake | 1:16000 | Pan | 1 | 84B11 |
| 81-175 | Trout 'B' | 1:16000 | Pan | 1 | 84B10 |
| 81-176 | Bitumont | 1:2000 | Pan | 1 | 74E5 |
| 81-178 | Crimson Lake | 1:10000 | Pan | 1 | 83B6,7,10,11 |
| 81-179 | Kinbrook Is. P.P. | 1:4000 | Pan | 1 | 72L5 |
| 81-180 | Kinbrook Is. P.P. | 1:10000 | Pan | 1 | 72L5 |
| 81-183 | Poll Haven | 1:15000 | Pan | 1 | 82H4 |
| 81-185 | Beaver Mines Lake | 1:10000 | Pan | 1 | 82G8 |
| 81-186 | Burnt Timber Creek | 1:10000 | Pan | 1 | 82011 |
| 81-187 | Pinehurst Lake | 1:10000 | Pan | 1 | 73L11 |
| 81-188 | Cold Lake | 1:10000 | Pan | 1 | 73L16 |
| 81-190 | Kehiwin P.G.R. | 1:15000 | Pan | 1 | 73E15;L2 |
| 81-231 | Airdrie | 1:8000 | Pan | 1 | 8208,P5 |
| 81-232 | Airdrie | 1:20000 | Pan | 1 | 8208,P5 |

Last Revision: 85-07-16

| NUMBER | NAME | SCALE | FILM | PG | MAP(S) |
|--------|------------------------|---------|-------|----|--------------|
| 82-4 | Chain Lakes P.P. | 1:10000 | Pan | 1 | 82J1,8 |
| 82-5 | Ma-Me-0 Beach | 1:5000 | Pan | 1 | 83A13 |
| 82-6 | Zeiner Area | 1:5000 | Pan | 1 | 83G1 |
| 82-7 | Pigeon Lake | 1:10000 | Pan | 1 | 83G1 |
| 82-8 | Cross Lake P.P. | 1:10000 | Pan | 1 | 83I12 |
| 82-9 | Long Lake P.P | 1:10000 | Pan | 1 | 83I7,10 |
| 82-10 | North Cold Lake Area | 1:30000 | C.Pos | 1 | 73L9 |
| 82-11 | Police Outpost P.P. | 1:10000 | I.R. | 1 | 82H3,4 |
| 82-12 | Red Deer R.(Corridor) | 1:15000 | C.Pos | 1 | 82P14;83A2 |
| 82-13 | Bear-Wapiti Area | 1:30000 | C.Pos | 1 | 83M1,2 |
| 82-14 | Trap Creek | 1:10000 | Pan | 1 | 82J7-10 |
| 82-15 | Police Outpost P.P. | 1:10000 | Pan | 1 | 82H3,4 |
| 82-17 | Moose Lake Area | 1:10000 | Pan | 1 | 73L2,3,6,7 |
| 82-18 | Musreau Lake | 1:10000 | Pan | 1 | 83L10 |
| 82-19 | Vermilion P.P. | 1:10000 | Pan | 1 | 83L10 |
| 82-20 | O'Brien P.P. | 1:10000 | Pan | 1 | 83M2 |
| 82-21 | Carson L.-Pegasus L. | 1:10000 | Pan | 1 | 83J5 |
| 82-22 | Carson L.-Pegasus L. | 1:30000 | Pan | 1 | 83J5 |
| 82-23 | Sir W.Churchill P.P. | 1:10000 | Pan | 1 | 73L13;83I16 |
| 82-24 | Rochon Sands P.P. | 1:10000 | Pan | 1 | 83A7 |
| 82-25 | Taber P.P. | 1:10000 | Pan | 1 | 82H16 |
| 82-26 | Dillberry Lake P.P. | 1:10000 | Pan | 1 | 73D9 |
| 82-27 | Woolford P.P. | 1:10000 | Pan | 1 | 82H3 |
| 82-28 | Sylvan Lake P.P. | 1:10000 | Pan | 1 | 83B8 |
| 82-29 | Sylvan Lake | 1:30000 | Pan | 1 | 83A5,B8 |
| 82-30 | Calling Lake | 1:10000 | Pan | 1 | 83P3 |
| 82-31 | Hillard's Bay P.P. | 1:10000 | Pan | 1 | 83N8,9,05,12 |
| 82-32 | Hillard's Bay P.P. | 1:30000 | Pan | 1 | 83N8,9,05,12 |
| 82-33 | Willow Creek P.P. | 1:10000 | Pan | 1 | 82I4 |
| 82-34 | Ghost River Wilderness | 1:20000 | C.Pos | 1 | 82O5,6 |
| 82-36 | Ryley | 1:10000 | Pan | 1 | 83H8 |



| NUMBER | NAME | SCALE | FILM | PG | MAP(S) |
|--------|-------------------------|---------|------|----|---------------------------|
| 82-37 | Bruderheim | 1:10000 | Pan | 1 | 83H15 |
| 82-38 | Lamont | 1:10000 | Pan | 1 | 83H15 |
| 82-39 | Boyle | 1:10000 | Pan | 1 | 83I10 |
| 82-40 | Willingdon | 1:10000 | Pan | 1 | 83H16 |
| 82-41 | Lavoy | 1:15000 | Pan | 1 | 73E5 |
| 82-42 | Clyde | 1:10000 | Pan | 1 | 83I4 |
| 82-43 | Gift Lake Townsite | 1:10000 | Pan | 1 | 83013 |
| 82-44 | Gift Lake | 1:15000 | I.R. | 3 | 83N9,10,15,16 |
| 82-45 | Paddle Prairie Townsite | 1:10000 | Pan | 1 | 84F13,14 |
| 82-46 | Paddle Prairie Colony | 1:15000 | Pan | 3 | 84E16,F11-15,K2-4,L1 |
| 82-47 | Sputinow | 1:10000 | Pan | 1 | 73E16 |
| 82-48 | Elizabeth L.-Fishing L. | 1:15000 | I.R. | 1 | 73E16,L1,8 |
| 82-49 | Kinuso | 1:10000 | Pan | 1 | 8306 |
| 82-50 | Block Coverage | 1:60000 | Pan | 1 | 72E |
| 82-51 | Block Coverage | 1:60000 | Pan | 3 | 72L,M;82P |
| 82-52 | Block Coverage | 1:60000 | Pan | 9 | 72M;73D;82G,H,I,J,O,P;83A |
| 82-53 | Block Coverage | 1:60000 | Pan | 2 | 83E,F |
| 82-54 | Block Coverage | 1:60000 | Pan | 3 | 73L;83I,J |
| 82-55 | Block Coverage | 1:60000 | Pan | 2 | 74D;84A |
| 82-56 | Block Coverage | 1:60000 | Pan | 6 | 74L;84E,F,G,H,I |
| 82-57 | Block Coverage | 1:60000 | Pan | 2 | 74M;84P |
| 82-60 | Running Lake | 1:7500 | I.R. | 1 | 84D10,11 |
| 82-61 | Ole's Lake | 1:7500 | I.R. | 1 | 84D5 |
| 82-62 | Sulphur Lake | 1:7500 | I.R. | 1 | 84D9 |
| 82-63 | Stoney Lake | 1:7500 | I.R. | 1 | 84D8,9 |
| 82-65 | Peace-Cadotte Rivers | 1:7500 | I.R. | 3 | 84C6,11,14 |
| 82-67 | Rusell Bros. (S10-L7) | 1:15000 | I.R. | 1 | 84B12 |
| 82-68 | Panny Forest Prod. | 1:15000 | I.R. | 1 | 84G1,2 |
| 82-69 | Crooked Creek | 1:15000 | Pan | 1 | 83B1,2 |
| 82-70 | Tay River | 1:15000 | Pan | 1 | 83B3,4 |
| 82-71 | James River | 1:15000 | Pan | 2 | 82011,14,15 |

| NUMBER | NAME | SCALE | FILM | PG | MAP(S) |
|--------|--------------------------|---------|-------|----|----------------------------|
| 82-72 | Ribstone Creek | 1:15000 | Pan | 3 | 73D3,4,6,7,9,10,15,16 |
| 82-73 | Trout Creek | 1:15000 | Pan | 1 | 82G16,H13,I4,J1 |
| 82-74 | Mill Creek | 1:15000 | Pan | 1 | 82G1,8 |
| 82-75 | Yarrow Creek | 1:15000 | Pan | 1 | 82G1,H4,5 |
| 82-76 | Drywood Creek | 1:15000 | Pan | 1 | 82G1,8,H5 |
| 82-77 | Birch Hills H.I.P. | 1:15000 | C.Pos | 1 | 83M9,10,N12 |
| 82-80 | Caslan-Kikino | 1:15000 | Pan | 2 | 73L5,12;83I7-10 |
| 82-81 | Kikino | 1:10000 | Pan | 1 | 83I8 |
| 82-82 | East Prairie Colony | 1:15000 | I.R. | 1 | 83I8,04 |
| 82-84 | Bow Valley P.P. | 1:10000 | Pan | 1 | 8202,3 |
| 82-85 | Bow Valley Area | 1:4000 | Pan | 1 | 8203 |
| 82-86 | Lacombe-Stettler Area | 1:30000 | Pan | * | * |
| 82-87 | Provost Area | 1:30000 | Pan | * | * |
| 82-88 | Vermilion Area | 1:30000 | Pan | * | * |
| 82-89 | Edmonton Area | 1:30000 | Pan | * | * |
| 82-90 | Smoky Lake Area | 1:30000 | Pan | * | * |
| 82-91 | F8-L10 | 1:5000 | I.R. | 1 | 84K14 |
| 82-92 | Genetics Test Site | 1:5000 | I.R. | 1 | 74D6 |
| 82-93 | Berland Airstrip & Tower | 1:5000 | I.R. | 1 | 83F13,K4 |
| 82-94 | Chungo Tower Road | 1:15000 | C.Neg | 1 | 83C10,15 |
| 82-95 | Brazeau Reservoir | 1:15000 | C.Neg | 1 | 83B13,14,G3,4 |
| 82-97 | La Crete | 1:15000 | Pan | 4 | 84F14-16,G13,J4,5,K1,2,7,8 |
| 82-98 | Hawk Hills | 1:15000 | Pan | 1 | 84F6,7,11 |
| 82-99 | Rock Lake | 1:10000 | Pan | 1 | 83E8 |
| 82-100 | Pierre Grey's Lakes | 1:10000 | Pan | 1 | 83E15 |
| 82-101 | Fairfax Lake | 1:10000 | Pan | 1 | 83C15 |
| 82-102 | Cardinal River Divide | 1:10000 | Pan | 1 | 83C14 |
| 82-103 | Cardinal River | 1:10000 | Pan | 1 | 83C14,15 |
| 82-104 | Whitehorse Creek | 1:10000 | Pan | 1 | 83C14 |
| 82-105 | Emerson Lake | 1:10000 | Pan | 1 | 83F11 |
| 82-106 | Petite Lake | 1:10000 | Pan | 1 | 83F12 |

| NUMBER | NAME | SCALE | FILM | PG | MAP(S) |
|--------|---------------------------|---------|------|----|---------------------------|
| 82-107 | Big Berland River | 1:10000 | Pan | 1 | 83E9,16 |
| 82-109 | F2-L1 | 1:15000 | I.R. | 1 | 84G5,6,11,12 |
| 82-110 | F2-L2 | 1:15000 | I.R. | 1 | 84G5,6,11,12 |
| 82-111 | Northlands | 1:15000 | I.R. | 1 | 74E3,6 |
| 82-112 | A2-L2 | 1:15000 | I.R. | 1 | 74D10,15 |
| 82-113 | A2-L2 | 1:15000 | I.R. | 1 | 74D9,10 |
| 82-114 | Sundre | 1:15000 | Pan | 1 | 82015 |
| 82-115 | Water Valley | 1:15000 | Pan | 1 | 8207 |
| 82-116 | Valleyview | 1:30000 | Pan | 4 | 83K10-14,L15,16,M1,2,N3,4 |
| 82-117 | Beaver Creek | 1:10000 | Pan | 1 | 82G16,H13 |
| 82-118 | Swan Hills Gravel Pit | 1:6000 | Pan | 1 | 83J14 |
| 82-119 | Millarville | 1:15000 | Pan | 1 | 82J9,10,15,16 |
| 82-120 | Phase 3 Gaps | 1:15000 | I.R. | 2 | 83E,F |
| 82-121 | Phase 3 Gaps | 1:15000 | I.R. | 2 | 83E,L |
| 82-124 | Phase 3 Gaps | 1:15000 | I.R. | 3 | 84J,K,0 |
| 82-125 | Phase 3 Gaps | 1:15000 | I.R. | 1 | 74L |
| 82-126 | Phase 3 Gaps | 1:15000 | I.R. | 4 | 74E,L;84H,I |
| 82-127 | Phase 3 Gaps | 1:15000 | I.R. | 2 | 84M,N |
| 82-128 | Elbow River | 1:15000 | Pan | 1 | 82J16,01 |
| 82-129 | Bow River | 1:15000 | Pan | 2 | 82I13,J16,01,P4 |
| 82-130 | Longview | 1:15000 | Pan | 3 | 82I5,12,J7-10 |
| 82-132 | Utikuma | 1:40000 | Pan | 1 | 83O13;84B4 |
| 82-133 | Devon | 1:5000 | Pan | 1 | 83H5 |
| 82-134 | Ram Falls | 1:6000 | I.R. | 1 | 83B4 |
| 82-135 | Peppers Lake | 1:6000 | I.R. | 1 | 83B4 |
| 82-136 | Elk River | 1:6000 | I.R. | 1 | 83B4 |
| 82-137 | Blackstone River | 1:6000 | I.R. | 1 | 83C9 |
| 82-138 | Saunders | 1:6000 | I.R. | 1 | 83B5 |
| 82-139 | Boulder Ford-7 Mile Creek | 1:6000 | I.R. | 1 | 82014;83B3 |
| 82-142 | Fish Lake & Haven Creek | 1:6000 | I.R. | 1 | 83C8 |
| 82-144 | Melito Creek (targets) | 1:5000 | Pan | 1 | 84K6 |

| NUMBER | NAME | SCALE | FILM | PG | MAP(S) |
|--------|-------------------------|---------|-------|----|-------------|
| 82-145 | Smoky River (targets) | 1:5000 | Pan | 1 | 83M1 |
| 82-146 | Magua L.-Grayling Cr. | 1:6000 | I.R. | 1 | 74D6 |
| 82-147 | Dore Lake | 1:6000 | I.R. | 1 | 74L14 |
| 82-148 | Surmont Lake | 1:6000 | I.R. | 1 | 74D6 |
| 82-149 | Clearwater River | 1:6000 | I.R. | 2 | 74D10,11,14 |
| 82-150 | Ells River | 1:6000 | I.R. | 1 | 74E5 |
| 82-151 | Clausens Landing | 1:6000 | I.R. | 1 | 74E5 |
| 82-152 | Pearson Lake-6 Lakes | 1:6000 | I.R. | 2 | 74E14,15 |
| 82-153 | Muskeg R.-Saline Lake | 1:6000 | I.R. | 1 | 74E3,4 |
| 82-154 | Lawrence Lake | 1:6000 | I.R. | 1 | 83I13 |
| 82-155 | West Fawcett Lake | 1:6000 | I.R. | 1 | 83O8 |
| 82-156 | Windy Lake | 1:6000 | I.R. | 1 | 83J14 |
| 82-157 | Peerless Lake | 1:6000 | I.R. | 1 | 84B10 |
| 82-158 | Round Lake | 1:6000 | I.R. | 1 | 84B10,15 |
| 82-161 | Wolf Lake(Edson Forest) | 1:6000 | I.R. | 1 | 83F1,8 |
| 82-162 | Little Sundance | 1:6000 | I.R. | 1 | 83F10 |
| 82-163 | Silviculture-D4 | 1:15000 | I.R. | 1 | 83F7,8 |
| 82-164 | Silviculture-Swan Lake | 1:15000 | I.R. | 1 | 83B3 |
| 82-165 | Birch Mtn. Fire Kill | 1:15000 | I.R. | 1 | 74E5,12 |
| 82-167 | A3-L9 | 1:15000 | I.R. | 1 | 74D11,12 |
| 82-171 | Cache Percotte Forest | 1:2500 | I.R. | 1 | 83F5 |
| 82-172 | Cache Percotte Forest | 1:15000 | I.R. | 1 | 83F5 |
| 82-174 | St.Regis Millsite | 1:2500 | I.R. | 1 | 83F5 |
| 82-175 | Forest Tech. School | 1:2500 | I.R. | 1 | 83F5 |
| 82-176 | Pine Beetle | 1:20000 | C.Neg | 5 | 82G,H,I,J,0 |
| 82-178 | DA1-62-81 | 1:30000 | I.R. | 2 | 74D,E |
| 82-179 | DA2-52,66-81 | 1:30000 | I.R. | 4 | 74E,L;84H,I |
| 82-180 | DA2-66-81 | 1:25000 | C.Pos | 1 | 74L |
| 82-181 | Cadotte-Buffalo | 1:15000 | I.R. | 1 | 84C8 |
| 82-186 | Edson-Hinton(South) | 1:40000 | C.Pos | 3 | 83C,E,F |
| 82-190 | Farrell Lake | 1:30000 | Pan | 1 | 82P15,16 |

| NUMBER | NAME | SCALE | FILM | PG | MAP(S) |
|--------|------------------------|---------|------|----|-------------|
| 82-193 | Camrose | 1:35000 | Pan | 1 | 83A15,H2 |
| 82-194 | Wetaskiwin | 1:30000 | Pan | 1 | 83A14 |
| 82-195 | Ponoka | 1:30000 | Pan | 1 | 83A11,12 |
| 82-196 | Sulphur Lake | 1:15000 | Pan | 1 | 84D9 |
| 82-197 | Lindale | 1:12000 | Pan | 1 | 83G2 |
| 82-198 | Coyote Lake | 1:12000 | Pan | 1 | 83G2,7,8 |
| 82-199 | St. Francis | 1:12000 | Pan | 1 | 83G8 |
| 82-200 | Telfordville | 1:12000 | Pan | 1 | 83G8 |
| 82-201 | Thorsby | 1:12000 | Pan | 1 | 83G1,8,H4,5 |
| 82-202 | Sunnybrook | 1:12000 | Pan | 1 | 83G1 |
| 82-203 | Warburg | 1:12000 | Pan | 1 | 83G1 |
| 82-204 | Breton | 1:12000 | Pan | 1 | 83G1,2 |
| 82-205 | Alsike | 1:12000 | Pan | 1 | 83G1,2 |
| 82-206 | Carnwood | 1:12000 | Pan | 1 | 83G2 |
| 82-207 | Buck Creek | 1:12000 | Pan | 1 | 83G2 |
| 82-208 | Rimbey | 1:12000 | Pan | 1 | 83B9 |
| 82-209 | Millet | 1:12000 | Pan | 1 | 83H3,4 |
| 82-210 | Mannville | 1:10000 | Pan | 1 | 73E6 |
| 82-211 | Innisfree | 1:10000 | Pan | 1 | 73E5 |
| 82-212 | Minburn | 1:10000 | Pan | 1 | 73E6 |
| 82-213 | Tofield | 1:10000 | Pan | 1 | 83H7 |
| 82-214 | Caslan Hamlet | 1:10000 | Pan | 1 | 83I9 |
| 82-215 | Elizabeth Hamlet | 1:10000 | Pan | 1 | 73L1 |
| 82-216 | Big Prairie Settlement | 1:10000 | Pan | 1 | 83N16 |
| 82-218 | Swan Hills | 1:10000 | Pan | 1 | 83J11 |
| 82-219 | Mitsue | 1:5000 | Pan | 1 | 8307 |
| 82-220 | Slave Lake | 1:10000 | Pan | 1 | 8307 |
| 82-221 | Wagner | 1:5000 | Pan | 1 | 8306,7 |
| 82-222 | Widewater | 1:5000 | Pan | 1 | 8306 |
| 82-223 | Canyon Creek | 1:5000 | Pan | 1 | 8306 |
| 82-224 | Kinuso | 1:10000 | Pan | 1 | 8306 |

| NUMBER | NAME | SCALE | FILM | PG | MAP(S) |
|--------|-------------------------|---------|------|----|----------|
| 82-225 | Faust | 1:5000 | Pan | 1 | 8305 |
| 82-226 | Joussard | 1:5000 | Pan | 1 | 8305 |
| 82-227 | Enilda | 1:5000 | Pan | 1 | 83N9 |
| 82-228 | High Prairie | 1:10000 | Pan | 1 | 83N7,8 |
| 82-229 | Grouard | 1:5000 | Pan | 1 | 83N9 |
| 82-230 | Martin Creek Settlement | 1:5000 | Pan | 1 | 8307,10 |
| 82-231 | Atikameg | 1:5000 | Pan | 1 | 83013 |
| 82-232 | Reno | 1:5000 | Pan | 1 | 83N14,15 |
| 82-233 | Nampa | 1:5000 | Pan | 1 | 84C3 |
| 82-234 | Marie Reine | 1:5000 | Pan | 1 | 84C3 |
| 82-235 | St. Isidore | 1:5000 | Pan | 1 | 84C3 |
| 82-236 | Little Buffalo | 1:5000 | Pan | 1 | 84C8 |
| 82-237 | Cadotte Lake | 1:5000 | Pan | 1 | 84C8 |
| 82-238 | Loon Lake | 1:5000 | Pan | 1 | 84B11 |
| 82-239 | Red Earth | 1:5000 | Pan | 1 | 84B11 |
| 82-240 | Flatbush | 1:5000 | Pan | 1 | 83J9 |
| 82-241 | Chisholm | 1:5000 | Pan | 1 | 83J16 |
| 82-242 | Lawrence Lake | 1:5000 | Pan | 1 | 83I13 |
| 82-243 | Hondo | 1:5000 | Pan | 1 | 8301 |
| 82-244 | Smith | 1:10000 | Pan | 1 | 8301 |
| 82-245 | Calling Lake | 1:10000 | Pan | 1 | 83P3,6 |
| 82-246 | Fawcett Lake | 1:5000 | Pan | 1 | 83P5 |
| 82-247 | Sandy Lake | 1:5000 | Pan | 1 | 83P14 |
| 82-248 | Pelican Portage | 1:5000 | Pan | 1 | 83P15 |
| 82-249 | Desmarais | 1:10000 | Pan | 1 | 83P13 |
| 82-250 | Wabasca | 1:10000 | Pan | 1 | 83P13 |
| 82-251 | Chipewyan Lake | 1:5000 | Pan | 1 | 84A13,14 |
| 82-252 | Westlock | 1:10000 | Pan | 1 | 83I4 |
| 82-253 | DS2-6-81 | 1:15000 | Pan | 1 | 83011 |
| 82-254 | DS2-8-80 | 1:15000 | Pan | 1 | 83J15 |
| 82-255 | DS3-23-81 | 1:15000 | Pan | 1 | 83J13,14 |

| NUMBER | NAME | SCALE | FILM | PG | MAPS(S) |
|--------|----------------|---------|-------|----|------------|
| 82-256 | DS3-31-81 | 1:15000 | Pan | 1 | 8304 |
| 82-257 | DS3-33-81 | 1:15000 | Pan | 1 | 8304 |
| 82-258 | Pole Haven | 1:20000 | C.Neg | 1 | 82H4 |
| 82-259 | Saprae Creek | 1:10000 | Pan | 1 | 74D11 |
| 82-260 | Wabamun P.P. | 1:8000 | Pan | 1 | 83G9 |
| 82-261 | Wabamun P.P. | 1:4000 | Pan | 1 | 83G9 |
| 82-282 | Claresholm | 1:8000 | Pan | 1 | 82H13,I4 |
| 82-283 | Bow Island | 1:8000 | Pan | 1 | 72E14 |
| 82-284 | Drayton Valley | 1:8000 | Pan | 1 | 83G2,3 |
| 82-285 | Hinton | 1:8000 | Pan | 1 | 83F5 |
| 82-286 | Bow Island | 1:25000 | Pan | 1 | 72E14 |
| 82-287 | Claresholm | 1:25000 | Pan | 1 | 82H13,I4 |
| 82-288 | Drayton Valley | 1:25000 | Pan | 1 | 83G2,3,6,7 |
| 82-289 | Hinton | 1:25000 | Pan | 1 | 83F5 |

* (Note: Projects 82-86 through 82-90 are a continuation of project 81-47. The two years of photography are on one set of maps covering 17 different 1:250,000 sheets. The photography can be accessed by asking for project 81-47. The project covers the following maps: 73D,E,L,M;820,P;83A,B,F,G,H,I,J,N,O,P.)

Last revised 83-10-11

1982 ENVIRONMENT AERIAL PHOTOGRAPHY PROJECTS

| NUMBER | NAME | SCALE | FILM | PG | MAP(S) |
|---------|---------------------------|---------|-------|----|---------------|
| E82-1 | Angling Lake | 1:5000 | Pan | 1 | 73L1 |
| E82-2 | Athabasca R. @ Hinton | 1:20000 | C.Neg | 1 | 83F5,6,11 |
| E82-3 | Athabasca R. @ Knight | 1:20000 | C.Neg | 1 | 83K1,2 |
| E82-4 | Athabasca R. @ Whitecourt | 1:20000 | C.Neg | 1 | 83J4 |
| E82-5 | Babette Creek | 1:15000 | Pan | 1 | 83I11,14 |
| E82-6 | Big Hays Lake | 1:10000 | Pan | 1 | 83H3,6 |
| E82-7 | | | | | |
| E82-8 | Bow City | 1:5000 | C.Neg | 1 | 82I8 |
| E82-9 | Bowness Dyke | 1:4000 | Pan | 1 | 82O1 |
| E82-10 | Bow R. @ Canmore | 1:5000 | Pan | 1 | 82O3 |
| E82-11 | Bow R. @ Cochrane | 1:8000 | Pan | 2 | 82O1,2 |
| E82-12 | Bow R. @ Exshaw | 1:5000 | Pan | 1 | 82O3 |
| E82-13 | Buffalo Bay | 1:8000 | Pan | 2 | 83N9 |
| E82-14 | Cardiff | 1:5000 | C.Neg | 1 | 83H13 |
| E82-15 | Chickenhill Lake | 1:5000 | Pan | 1 | 73L3 |
| E82-16 | Clearwater Block 'C' | 1:5000 | Pan | 2 | 83B2,3 |
| E82-17 | Clearwater Block 'D' | 1:10000 | Pan | 1 | 83B2,6,7 |
| E82-18 | Coal Lake Pipeline | 1:10000 | Pan | 1 | 83H3-6 |
| E82-19 | Corkscrew Mtn. | 1:5000 | Pan | 1 | 82O14 |
| E82-20 | Paintearth County | 1:10000 | Pan | 1 | 72M14;73D3-6 |
| E82-21 | Halkirk Area | 1:6000 | C.Pos | 5 | 73D3,4;83A1,8 |
| E82-21A | Stettler-Coronation | 1:31680 | C.Pos | 2 | 73D3,4;83A1,8 |
| E82-23 | Deadfish Creek | 1:10000 | Pan | 2 | 72L13,14,M4,5 |
| E82-24 | Dickson Dam | 1:5000 | Pan | 1 | 83B1 |
| E82-25 | D.Johnstone | 1:2000 | Pan | 1 | 82O8 |
| E82-26 | Fish & Pine Crks. | 1:10000 | Pan | 1 | 82I13,J16 |
| E82-27 | Forestburg | 1:5000 | C.Neg | 2 | 83A8,9 |
| E82-28 | Gregoire Lake | 1:5000 | Pan | 1 | 74D6 |
| E82-29 | Hanna | 1:10000 | Pan | 1 | 72M12,13 |
| E82-30 | Hanna North | 1:10000 | Pan | 1 | 72M12,13 |
| E82-31 | Hanna South | 1:10000 | Pan | 1 | 82P1,8 |

1982 ENVIRONMENT AERIAL PHOTOGRAPHY PROJECTS

| NUMBER | NAME | SCALE | FILM | PG | MAP(S) |
|--------|--------------------------|---------|-------|----|------------------|
| E82-32 | Lacombe Block 'A' | 1:10000 | Pan | 1 | 83A5,12 |
| E82-33 | Little Bow-Willow Cr. | 1:10000 | Pan | 2 | 82I4,5,J1,8 |
| E82-34 | | | | | |
| E82-35 | Little Fish Lake | 1:20000 | Pan | 1 | 82P8,9 |
| E82-36 | Lloydminster Pond | 1:8000 | Pan | 1 | 73D15,16 |
| E82-37 | Spirit River Area | 1:10000 | I.R | 1 | 83M10,15 |
| E82-38 | Mary Gregg Lake | 1:4000 | Pan | 1 | 83F3 |
| E82-39 | MacGregor, Travers Res. | 1:10000 | Pan | 1 | 82I2,3,7,10 |
| E82-40 | Michichi Reservoir | 1:10000 | Pan | 1 | 82P9,10 |
| E82-41 | Namepi-Kennedy Cr. | 1:20000 | Pan | 1 | 83I2,3,6 |
| E82-42 | North Sask R. @ Edmonton | 1:20000 | Pan | 2 | 83H5,11,12,14 |
| E82-43 | Oldman R. @ Ft.MacLeod | 1:10000 | Pan | 1 | 82H11,12,14 |
| E82-44 | | | | | |
| E82-45 | Paddle R. Reservoir | 1:4000 | Pan | 1 | 83G14 |
| E82-46 | | | | | |
| E82-47 | | | | | |
| E82-48 | Pine Creek | 1:20000 | Pan | 1 | 83I10,11,15 |
| E82-49 | Pine Lake | 1:20000 | Pan | 1 | 83A3 |
| E82-50 | Pipestone Cr.-Battle R. | 1:12000 | Pan | 2 | 83A9,10,14,15,H3 |
| E82-51 | Pipestone Cr.-Battle R. | 1:12000 | I.R | 2 | 83A9,10,14,15,H3 |
| E82-52 | Pipestone Cr.-Battle R. | 1:15000 | Pan | 2 | 83A9,10,14,15,H3 |
| E82-53 | Red Deer Block 'B' | 1:10000 | Pan | 1 | 83A4,5 |
| E82-54 | Reita Lake | 1:5000 | Pan | 1 | 73L1 |
| E82-55 | Riviere Des Rochers Weir | 1:2000 | Pan | 1 | 74L14 |
| E82-56 | Ross Creek | 1:8000 | Pan | 1 | 73E15 |
| E82-57 | Ross Creek | 1:10000 | Pan | 1 | 72E15,16 |
| E82-58 | Ryley | 1:10000 | Pan | 1 | 83H7,8 |
| E82-59 | Ryley | 1:10000 | C.Pos | 1 | 83H8 |
| E82-60 | S.E. Edmonton Corr. | 1:5000 | Pan | 2 | 83H3,6 |
| E82-61 | Svit Dr. Creek | 1:15000 | Pan | 1 | 83H9,15,16,I1 |
| E82-62 | Tangent Area | 1:10000 | Pan | 1 | 83N12,13;84C4 |

1982 ENVIRONMENT AERIAL PHOTOGRAPHY PROJECTS

| NUMBER | NAME | SCALE | FILM | PG | MAP(S) |
|--------|----------------------|---------|-------|----|-------------|
| E82-63 | Tawatinaw River | 1:15000 | Pan | 1 | 83I5,6,11 |
| E82-64 | Viking | 1:10000 | Pan | 1 | 73E4;83H1 |
| E82-65 | Viking | 1:10000 | C.Pos | 1 | 73E4;83H1 |
| E82-66 | Wapiti River | 1:20000 | C.Neg | 1 | 83M1,2 |
| E82-67 | Wapiti-Smoky R.Flood | 1:10000 | Pan | 5 | 83L,M,N;84C |
| E82-68 | Wembley Area | 1:10000 | Pan | 2 | 83M2-4 |
| E82-69 | White Earth River | 1:15000 | Pan | 1 | 83I1,2,7 |
| E82-70 | Youngstown | 1:10000 | Pan | 1 | 72M6,7 |
| E82-71 | Dickson Dam | 1:8000 | Pan | 1 | 83B1 |
| E82-72 | Corkscrew Mtn. | 1:4500 | Pan | 1 | 82014 |
| E82-73 | | | | | |

Last revision: 85-07-12

Attached is the listing of the 1983 aerial photography projects flown for Alberta Energy and Natural Resources. The photographs and index maps for these projects are now available through the Air Photo Data Service in Edmonton. The photographs may also be ordered through the Distribution Services offices in Calgary and Lethbridge.

1983 Coverage

The 1983 photo coverage is shown on the accompanying maps. The small projects are not shown, but the maps will outline the major projects flown during the year. Details of the projects will be found in the listings.

The 1:60,000 photo coverage this year was flown with 60% overlap as opposed to 80% in 1982. This means that every photo in a project will be required to provide complete stereo coverage.

There were several large colour photography projects flown in 1983. These photos are available through the Air Photo Data Service, however since our lab does not have colour processing capability, colour rolls are processed and stored with the National Air Photo Library in Ottawa. When we receive an order for our colour photography, the order is telexed to Ottawa and the prints are returned to us via air express. Due to copyright restrictions, the National Air Photo Library will not accept orders directly for Alberta government colour photography. All orders for our colour photography must be submitted through the Air Photo Data Service.

Prices for contact prints are \$6.00 each for colour negative and \$6.50 each for colour positive. Enlargements and diapositives are also available from colour photography. If you are interested in obtaining more information, please contact the Air Photo Data Service.

As a last note, we welcome your comments and suggestions regarding the index. Send them to the address below.

Air Photo Data Service
Distribution Services, A.B.S.M.
Alberta Energy & Natural Resources
2 Floor, North Petroleum Plaza
9945 - 108 St.
EDMONTON Alberta
T5K 2G6

Phone: (403) 427-3519
Telex: 037-41741

| NUMBER | NAME | SCALE | FILM | PG | MAP(S) |
|--------|---------------------------|---------|-------|----|--------------|
| 83-1 | Dinosaur P.P. | 1:10000 | Pan | 1 | 72L11-14 |
| 83-2 | Dinosaur P.P. | 1:30000 | Pan | 1 | 72L11-14 |
| 83-3 | Fish Creek P.P. | 1:10000 | Pan | 1 | 82I13,J16 |
| 83-4 | Hasse Lake P.P. | 1:10000 | Pan | 1 | 83G8,9 |
| 83-5 | Hasse Lake P.P. | 1:5000 | Pan | 1 | 83G8 |
| 83-6 | Beauvais Lake P.P. | 1:10000 | Pan | 1 | 82G8 |
| 83-7 | Park Lake P.P. | 1:10000 | Pan | 1 | 82H15 |
| 83-8 | Park Lake P.P. | 1:5000 | Pan | 1 | 82H15 |
| 83-9 | W.A.Switzer P.P. | 1:30000 | Pan | 1 | 83F5,12 |
| 83-10 | W.A.Switzer P.P. | 1:10000 | Pan | 1 | 83F5,12 |
| 83-11 | Rock Lake | 1:20000 | C.Pos | 1 | 83E8,9 |
| 83-13 | Cardinal Divide | 1:30000 | C.Pos | 1 | 83C13,14 |
| 83-14 | Notikewin P.P. | 1:10000 | Pan | 1 | 84F3,6 |
| 83-15 | Notikewin P.P. | 1:30000 | Pan | 1 | 84F3,6 |
| 83-16 | Saskatoon Island P.P. | 1:10000 | Pan | 1 | 83M3 |
| 83-17 | Gull Lake | 1:30000 | Pan | 1 | 83A5,12;B8,9 |
| 83-18 | Gull Lake | 1:30000 | Pan | 1 | 83A5,12;B8,9 |
| 83-19 | Lubicon Lake | 1:15000 | Pan | 1 | 84B4-6,C8 |
| 83-21 | North of Loon Lake | 1:15000 | Pan | 1 | 84B13,14 |
| 83-22 | Saulteaux R.(DS2-19-82) | 1:15000 | Pan | 1 | 83J15,16 |
| 83-23 | Nipisi Lake(DS2-28-82) | 1:15000 | Pan | 1 | 83O15,16 |
| 83-24 | Whitney Lake | 1:10000 | Pan | 1 | 73E15,16 |
| 83-25 | Whitney Lake | 1:30000 | Pan | 1 | 73E15,16 |
| 83-26 | Moonshine Lake | 1:10000 | Pan | 1 | 83M4 |
| 83-27 | Moose Lake | 1:30000 | Pan | 1 | 73L2,3,6,7 |
| 83-28 | Kinbrook Island P.P. | 1:5000 | Pan | 1 | 72L5 |
| 83-29 | Kinbrook Island P.P. | 1:10000 | Pan | 1 | 72L5,12 |
| 83-30 | Lesser Slave Lake P.P. | 1:30000 | Pan | 1 | 83O7,10 |
| 83-32 | Goose River(DS4-24-82) | 1:15000 | Pan | 1 | 83K16 |
| 83-33 | N. Lubicon Lk.(DS5-16-82) | 1:15000 | Pan | 1 | 84B5,12,C9 |
| 83-34 | Wabasca River(DS5-35-82) | 1:15000 | Pan | 1 | 84G6 |

| NUMBER | NAME | SCALE | FILM | PG | MAP(S) |
|--------|-------------------------|---------|------|----|---------------|
| 83-35 | Panny River(DS5-20-82) | 1:15000 | Pan | 1 | 84G2,7 |
| 83-36 | West Wabasca(DS6-22-82) | 1:15000 | Pan | 1 | 83O16;84B1 |
| 83-37 | Doig River(DP3-9-82) | 1:15000 | IR | 1 | 84D12,13 |
| 83-38 | Fort Chipewyan | 1:10000 | * | 1 | 74L11,14 |
| 83-39 | Chipman | 1:10000 | Pan | 1 | 83H10 |
| 83-40 | St.Paul | 1:10000 | Pan | 1 | 73E14,L3 |
| 83-41 | Irma | 1:10000 | Pan | 1 | 73D14 |
| 83-42 | Wainwright | 1:10000 | Pan | 1 | 73D15 |
| 83-43 | Glendon | 1:10000 | Pan | 1 | 73L3,6 |
| 83-44 | Edgerton | 1:10000 | Pan | 1 | 73D9,10,15,16 |
| 83-45 | Provost | 1:10000 | Pan | 1 | 73D8 |
| 83-46 | Amisk | 1:10000 | Pan | 1 | 73D11 |
| 83-47 | Viking | 1:10000 | Pan | 1 | 73E4 |
| 3-48 | DP4-31-82 | 1:15000 | IR | 1 | 84E3,6 |
| 83-49 | DA1-40-82 | 1:15000 | IR | 1 | 84A7,8 |
| 83-50 | S5 | 1:15000 | I.R | 2 | 83O,P |
| 83-55 | Midland P.P. | 1:10000 | Pan | 1 | 82P7 |
| 83-56 | G7 | 1:15000 | I.R | 1 | 83L |
| 83-57 | Obed Marsh Mine Proj. | 1:15000 | I.R | 1 | 83F5,6,11,12 |
| 83-58 | Smoky River Coals | 1:15000 | I.R | 1 | 83E14,15,L2,3 |
| 83-59 | Wildhorse & Kinky Lks. | 1:7500 | Pan | 1 | 83F5 |
| 83-60 | Fickle Lake | 1:7500 | Pan | 1 | 83F7 |
| 83-61 | Watson Creek | 1:7500 | Pan | 1 | 83F3 |
| 83-62 | Cardinal Gregg | 1:15000 | I.R | 1 | 83F3,4 |
| 83-63 | Coal Valley | 1:15000 | I.R | 1 | 83F2 |
| 83-64 | Rainbow Lake | 1:7500 | Pan | 2 | 84L5,6 |
| 83-65 | Machesis Lake | 1:7500 | Pan | 1 | 84K7,8 |
| 83-66 | Oldman River Area | 1:10000 | Pan | 2 | 82G15,16,J1,2 |
| 83-67 | Seibert Lake | 1:7500 | Pan | 1 | 73L11 |
| 83-68 | Wolf Lake | 1:7500 | Pan | 1 | 73L10,11 |
| 3-69 | Burnstick Lake | 1:7500 | Pan | 1 | 82O15;83B2 |

| NUMBER | NAME | SCALE | FILM | PG | MAP(S) |
|--------|--------------------------|---------|-------|----|---------------|
| 83-71 | Beaver Creek | 1:7500 | Pan | 1 | 82H13 |
| 83-72 | Johnson Creek | 1:7500 | Pan | 1 | 82J1,8 |
| 83-75 | Tompkins Landing | 1:15000 | IR | 1 | 84F15 |
| 83-76 | Snowmobile Trails | 1:7500 | Pan | 2 | 83E8,9,F5,12 |
| 83-77 | Grande Cache Bomber Base | 1:7500 | Pan | 1 | 83E15 |
| 83-78 | Ansell Staging Camp | 1:7500 | Pan | 1 | 83F9,10 |
| 83-79 | Entrance Staging Camp | 1:7500 | Pan | 1 | 83F5 |
| 83-80 | Edson Thinning Project | 1:6000 | C.Neg | 1 | 83F8 |
| 83-81 | County of Red Deer | 1:30000 | Pan | 4 | 820,P;83A,B |
| 83-82 | M.D. #31 | 1:30000 | Pan | 2 | 82I,J |
| 83-83 | Cambrian Tower | 1:15000 | Pan | 1 | 74M7 |
| 83-84 | Barrier Lake Tower | 1:15000 | Pan | 1 | 8203 |
| 83-85 | Mount Kidd Tower | 1:15000 | Pan | 1 | 82J14 |
| 3-86 | Chip Lake | 1:15000 | I.R | 1 | 83G11,12 |
| 83-87 | Leddy | 1:15000 | I.R | 1 | 84C5,6 |
| 83-88 | Phase 3 (F3) | 1:15000 | I.R | 1 | 84G |
| 83-89 | Phase 3 (S13) | 1:15000 | I.R | 2 | 84A,H |
| 83-92 | Slang Lake | 1:15000 | Pan | 1 | 83F8,9 |
| 83-94 | North Heart River | 1:15000 | I.R | 1 | 83N15;84C2 |
| 83-95 | Deep Valley Creek | 1:20000 | Pan | 1 | 83K5,12,L1,8 |
| 83-96 | Lucky Lake | 1:15000 | Pan | 1 | 83I7 |
| 83-97 | Clear Hills | 1:15000 | Pan | 1 | 83I8 |
| 83-98 | Goodfish Lake | 1:15000 | Pan | 1 | 73L5 |
| 83-99 | Burke Lake | 1:15000 | Pan | 1 | 73E16 |
| 83-100 | Garnier Lake | 1:15000 | Pan | 1 | 73E15,16,L1,2 |
| 83-101 | Frog Lake(G.R.34537) | 1:15000 | Pan | 1 | 73L1 |
| 83-102 | Smoky Lake Gr. Assn. | 1:15000 | Pan | 1 | 73L1 |
| 83-103 | North Group | 1:15000 | Pan | 1 | 73E16 |
| 83-104 | Old Frontier | 1:15000 | Pan | 1 | 73E16 |
| 83-105 | Tulliby Lake | 1:15000 | Pan | 1 | 73E16 |
| 3-106 | Dunn Lake | 1:15000 | Pan | 1 | 73D9,16 |

| NUMBER | NAME | SCALE | FILM | PG | MAP(S) |
|--------|--------------------------|---------|-------|----|-----------------------------|
| 83-107 | Buffalo Park | 1:15000 | Pan | 1 | 73D10 |
| 83-108 | B.Lewiski(G.R.39782) | 1:15000 | Pan | 1 | 73L12;83I9 |
| 83-109 | Five L Farms | 1:15000 | Pan | 1 | 73L9 |
| 83-110 | Sander | 1:15000 | Pan | 1 | 83G11 |
| 83-111 | B.Gibson | 1:15000 | Pan | 1 | 83I1,8 |
| 83-112 | Ghost Lake(G.R.L.780437) | 1:15000 | Pan | 1 | 83I13 |
| 83-113 | S.Harder(G.R.37914) | 1:15000 | Pan | 1 | 73L6 |
| 83-114 | Cutbank River | 1:20000 | Pan | 2 | 83L5,6,9-11 |
| 83-115 | Waskahigan River | 1:20000 | Pan | 2 | 83K5,6,11,14 |
| 83-117 | Simonette River | 1:20000 | Pan | 3 | 83E15,K5,12,13,L1,2,8,16,M1 |
| 83-118 | Latornell River | 1:20000 | Pan | 2 | 83K13,L8,9,16 |
| 83-119 | Cache Percotte Forest | 1:7500 | I.R | 1 | 83F5,6 |
| 83-120 | Cache Percotte Forest | 1:30000 | C.Neg | 1 | 83F5,6 |
| 83-121 | Cache Percotte Forest | 1:30000 | C.Pos | 1 | 83F5,6 |
| 83-122 | Cache Percotte Forest | 1:15000 | C.Neg | 1 | 83F5,6 |
| 83-123 | Cache Percotte Forest | 1:15000 | C.Pos | 1 | 83F5,6 |
| 83-124 | Cache Percotte Forest | 1:15000 | I.R | 1 | 83F5,6 |
| 83-125 | Forestry Tech School | 1:2300 | I.R | 1 | 83F5 |
| 83-126 | Ft.Assiniboine | 1:15000 | Pan | 1 | 83J |
| 83-127 | Athabasca | 1:15000 | Pan | 2 | 83I,P |
| 83-129 | Falher | 1:15000 | I.R | 1 | 83N |
| 83-130 | Hawk Hills | 1:15000 | Pan | 2 | 84E9,16,F11-14 |
| 83-131 | Worsley-Fairview | 1:15000 | I.R | 2 | 83M;84D |
| 83-132 | Red Deer R. Corridor | 1:10000 | Pan | 2 | 82010,11,12 |
| 83-133 | Burnt Timber Creek | 1:7500 | Pan | 1 | 82011 |
| 83-134 | Harold Creek | 1:7500 | Pan | 1 | 8207 |
| 83-136 | 81-47 Gaps | 1:30000 | Pan | 2 | 73E;83H |
| 83-137 | DF1-68-82 | 1:15000 | I.R | 1 | 84J10 |
| 83-138 | Coal Branch Study | 1:50000 | C.Pos | 3 | 83C,F,L |
| 83-139 | Pine Beetle | 1:20000 | C.Neg | 4 | 82G,H,I,J |
| 83-140 | Block Coverage (Gaps) | 1:60000 | Pan | 10 | Various |

| NUMBER | NAME | SCALE | FILM | PG | MAP(S) |
|--------|---------------------------|---------|-------|----|---------------------|
| 83-141 | Block Coverage | 1:60000 | Pan | 3 | 84M,N,O |
| 83-142 | Block Coverage | 1:60000 | Pan | 4 | 84I,J,K,L |
| 83-143 | Block Coverage | 1:60000 | Pan | 5 | 73L,M;83I,O,P |
| 83-144 | Block Coverage | 1:60000 | Pan | 1 | 83L |
| 83-145 | Block Coverage | 1:60000 | Pan | 4 | 73E,L;83H,I |
| 83-146 | G.R.L. 37414 | 1:15000 | Pan | 1 | 73L1 |
| 83-147 | Fawcett Lake | 1:5000 | Pan | 4 | 8308,9,10 |
| 83-148 | Berland Area | 1:50000 | C.Pos | 4 | 83E,F,K,L |
| 83-149 | Castle River | 1:10000 | Pan | 1 | 82G1,8 |
| 83-150 | Beaver Mines Lake | 1:15000 | Pan | 1 | 82G8 |
| 83-151 | West Castle River | 1:10000 | Pan | 1 | 82G1,8 |
| 83-152 | Lynx Creek | 1:10000 | Pan | 1 | 82G7-10 |
| 83-153 | Carbondale River | 1:10000 | Pan | 1 | 82G7,8 |
| 83-154 | DL4-17-82 | 1:15000 | I.R | 2 | 83P8-10 |
| 83-155 | County of Parkland | 1:30000 | Pan | 2 | 83G2-7 |
| 83-156 | East Peace River | 1:30000 | Pan | 3 | 83N13-15;84C2-4,6,7 |
| 83-158 | G3(North),G4,G5 | 1:50000 | C.Pos | 2 | 83K,L |
| 83-160 | DS5-3-82 & DS517-82 | 1:20000 | I.R | 2 | 84B6,10,11 |
| 83-161 | DW4-9-83 | 1:15000 | I.R | 1 | 83J11 |
| 83-162 | Phase 3 Gaps | 1:15000 | I.R | 1 | 84L |
| 83-163 | Phase 3 Gaps | 1:15000 | I.R | 1 | 84I1 |
| 83-164 | Chinchaga R.(Bark Beetle) | 1:15000 | C.Neg | 1 | 84L9,16 |
| 83-165 | Buck Mtn. P.G.R. | 1:15000 | Pan | 1 | 83G2 |
| 83-166 | Medicine Lk. P.G.R. | 1:15000 | Pan | 1 | 83B15,16 |
| 83-167 | DP2-9-80 | 1:15000 | I.R | 1 | 84D15,16 |
| 83-168 | DP4-35-80 | 1:15000 | I.R | 1 | 84E1,8,F4 |
| 83-169 | DP2-4-82 | 1:15000 | I.R | 1 | 84D9,10 |
| 83-170 | DP5-8-82 | 1:15000 | I.R | 1 | 84C16 |
| 83-179 | Smith-Dorrien Creek | 1:5000 | Pan | 1 | 82J11,14 |
| 83-180 | Smith-Dorrien Creek | 1:10000 | Pan | 1 | 82J11,14 |
| 83-181 | Smith-Dorrien Creek | 1:20000 | Pan | 1 | 82J11,14 |

1983 ENR AERIAL PHOTOGRAPHY PROJECTS

| NUMBER | NAME | SCALE | FILM | PG | MAP(S) |
|--------|---------------------|---------|------|----|----------------|
| 83-182 | Smith-Dorrien Creek | 1:30000 | Pan | 1 | 82J11,14 |
| 83-183 | Canmore | 1:5000 | Pan | 1 | 8203 |
| 83-184 | Canmore | 1:10000 | Pan | 1 | 8203 |
| 83-185 | Canmore | 1:20000 | Pan | 1 | 8203 |
| 83-186 | Canmore | 1:30000 | Pan | 1 | 8203 |
| 83-188 | Sundre-Bergen | 1:10000 | Pan | 1 | 82010 |
| 83-189 | Phase 3 Gaps | 1:15000 | I.R | 1 | 84L |
| 83-192 | Lundbreck Falls | 1:10000 | Pan | 1 | 82G9 |
| 83-193 | Lower Mann Lake | 1:5000 | Pan | 1 | 73L3,4 |
| 83-301 | Spruce Grove | 1:4000 | Pan | 1 | 83H12 |
| 83-302 | St. Albert | 1:8000 | Pan | 1 | 83H12 |
| 83-303 | St. Albert | 1:25000 | Pan | 1 | 83H12 |
| 83-304 | Lac La Biche | 1:8000 | Pan | 1 | 73L12;83I16 |
| 83-305 | Lac La Biche | 1:20000 | Pan | 1 | 73L12,13;83I16 |
| 83-306 | Lloydminster | 1:4400 | Pan | 1 | 73E1,8 |
| 83-309 | Medicine Hat | 1:8000 | Pan | 1 | 72L2 |
| 83-310 | Medicine Hat | 1:25000 | Pan | 1 | 72E15,L2 |

* Project 83-38 contains two lines of photography. One line was flown using black & white panchromatic film and the other was flown at a later date using black & white infra-red film. Consult the index map for more information.

Last revision 85-07-15

1984 Aerial Photography Project Listings

Enclosed you will find the listings for aerial photo projects flown during 1984 for Alberta Energy & Natural Resources and new this year, Alberta Environment.

The Alberta Environment projects are identified by an "E" in front of the project number and are shown on a separate list. Environment photos and index maps are available through the Air Photo Data Service.

Some notes on the 1984 photography;

Project 84-104 was flown at a scale of 1:100,000 using a second camera and a 3 1/2 inch lens during the flying of the 1:60,000 photography over blocks 83A,B,C. While the 1:60,000 photography is complete over the three N.T.S. blocks, the small scale 1:100,000 coverage does have significant gaps in the coverage and the index maps should be consulted before ordering.

Projects 84-198A-E, 200A-G, 201, 202, 203A-N, 204A-I and 205A-C are small projects flown for Public Lands Division. Each separate project only contains 2 to 3 photos of a very specific area. The projects were named for the general area they fall into rather than the specific area of coverage. For more details, consult the Air Photo Data Service.

As always, we encourage comments and suggestions regarding the index. Also, if your listing is not complete for some reason, let us know and we will forward any years you may have missed.

Our Address:

Maps Alberta - Air Photos
Alberta Energy & Natural Resources
2 Floor, North Petroleum Plaza
9945 - 108 Street
EDMONTON, Alberta
T5K 2G6

Phone: (403) 427-3519

Telex: 037-41741 MAPSPHOTOS EDM

1984 AERIAL PHOTOGRAPHY PROJECTS (E.N.R)

| NUMBER | NAME | SCALE | FILM | PG | MAP(S) |
|--------|-------------------------|---------|-------|----|----------------|
| 84-1 | Fort Vermilion P.G.R. | 1:30000 | Pan | 1 | 84J12,K9 |
| 84-2 | Three Creeks | 1:30000 | Pan | 1 | 84C6,7,10,11 |
| 84-3 | Whitemud P.G.R. | 1:30000 | Pan | 1 | 84C12,D9 |
| 84-4 | High Prairie P.G.R. | 1:30000 | Pan | 1 | 83N9 |
| 84-5 | Manning P.G.R. | 1:30000 | Pan | 1 | 84C13,F4 |
| 84-6 | Spirit River-Valleyview | 1:30000 | Pan | 5 | 83K,M,N;84C,D |
| 84-8 | Buffalo-Peace River | 1:30000 | Pan | 1 | 84F10,11,14,15 |
| 84-9 | Saulteaux River | 1:15000 | C.Pos | 1 | 83O1,2,8 |
| 84-10 | Tri-Creeks Exp. | 1:15000 | C.Pos | 1 | 83F3,4 |
| 84-12 | Fish Creek P.P. | 1:10000 | C.Neg | 1 | 82I13,J16 |
| 84-13 | Fish Creek P.P. | 1:20000 | C.Neg | 1 | 82I13,J16 |
| 84-14 | Cross Lake & Area | 1:10000 | Pan | 1 | 83I12 |
| 84-15 | Cross Lake & Area | 1:30000 | Pan | 1 | 83I12 |
| 84-16 | Blackfoot Area | 1:10000 | Pan | 1 | 83H7,10 |
| 84-17 | Blackfoot Area | 1:30000 | Pan | 1 | 83H6,7,10 |
| 84-18 | Miquelon Lake P.P. | 1:10000 | Pan | 1 | 83H2,6,7 |
| 84-19 | Miquelon Lake P.P. | 1:30000 | Pan | 1 | 83H2,6,7 |
| 84-20 | Buffalo Lk. Narrows | 1:5000 | Pan | 1 | 83A6 |
| 84-21 | Buffalo Lk. Narrows | 1:10000 | Pan | 1 | 83A6 |
| 84-22 | Boss Hill Area | 1:5000 | Pan | 1 | 83A10 |
| 84-23 | Boss Hill Area | 1:10000 | Pan | 1 | 83A10 |
| 84-24 | Irwin Property Area | 1:5000 | Pan | 1 | 72L13,14 |
| 84-25 | Irwin Property Area | 1:10000 | Pan | 1 | 72L13,14 |
| 84-26 | Williamson P.P. | 1:5000 | Pan | 1 | 83N4 |
| 84-27 | Pembina River P.P. | 1:5000 | Pan | 1 | 83G10,11 |
| 84-28 | Pembina River P.P. | 1:10000 | Pan | 1 | 83G10,11 |
| 84-29 | Garner Lake P.P. | 1:5000 | Pan | 1 | 73L4 |
| 84-30 | Garner Lake P.P. | 1:10000 | Pan | 1 | 73L4 |
| 84-31 | Big Knife P.P. | 1:5000 | Pan | 1 | 83A8,9 |
| 84-32 | Big Knife P.P. | 1:10000 | Pan | 1 | 83A8,9 |
| 84-33 | Cold Lake P.P. | 1:10000 | Pan | 1 | 73L8 |

1984 AERIAL PHOTOGRAPHY PROJECTS (E.N.R)

| NUMBER | NAME | SCALE | FILM | PG | MAP(S) |
|--------|-------------------------|---------|-------|----|-------------|
| 84-34 | Gregoire Lake | 1:10000 | Pan | 1 | 74D6,11 |
| 84-35 | Cypress Hills P.P. | 1:10000 | Pan | 1 | 72E9 |
| 84-36 | Cypress Hills P.P. | 1:30000 | Pan | 1 | 72E9,10 |
| 84-37 | Strathcona Science P.P. | 1:5000 | Pan | 1 | 83H11 |
| 84-38 | Strathcona Science P.P. | 1:10000 | Pan | 1 | 83H11 |
| 84-39 | Wyndham Carseland P.P | 1:10000 | Pan | 1 | 82I4 |
| 84-40 | Youngs Point P.P. | 1:10000 | Pan | 1 | 83N3,4 |
| 84-41 | *(Combined with 84-73)* | | | | |
| 84-42 | Elk Point | 1:5000 | Pan | 1 | 73E15 |
| 84-43 | Conklin | 1:5000 | Pan | 1 | 73M11 |
| 84-44 | Anzac | 1:5000 | Pan | 1 | 74D6 |
| 84-45 | Fort MacKay | 1:5000 | Pan | 1 | 74E4 |
| 84-46 | South Janvier | 1:5000 | Pan | 1 | 73M15 |
| 84-47 | Lloydminster | 1:10000 | Pan | 1 | 73E1,8 |
| 84-48 | Vermilion | 1:10000 | Pan | 1 | 73E7 |
| 84-49 | Barnes Lake & Area | 1:10000 | Pan | 1 | 73D10,15 |
| 84-50 | Hamlet of Metiskow | 1:10000 | Pan | 1 | 73D7 |
| 84-51 | Hamlet of Cadogan | 1:10000 | Pan | 1 | 73D8 |
| 84-52 | Innisfree | 1:10000 | Pan | 1 | 73E5,6 |
| 84-53 | Chauvin | 1:10000 | Pan | 1 | 73D9 |
| 84-54 | Two Hills | 1:10000 | Pan | 1 | 73E12 |
| 84-55 | Bodo | 1:10000 | Pan | 1 | 73E1 |
| 84-56 | Shorncliffe Lake | 1:10000 | Pan | 1 | 73D7 |
| 84-57 | Unnamed Lake | 1:10000 | Pan | 1 | 73D7 |
| 84-58 | Pine Beetle | 1:20000 | C.Neg | 5 | 82G,H,I,J,0 |
| 84-59 | Manning Tanker Base | 1:4000 | I.R | 1 | 84C13 |
| 84-60 | Jackpine Staging Camp | 1:5000 | I.R | 1 | 84C15 |
| 84-61 | Kimiwan Staging Camp | 1:5000 | I.R | 1 | 84C2 |
| 84-62 | Rock Island Tower | 1:5000 | I.R | 1 | 83P5,6 |
| 84-63 | Calling Lake & Airport | 1:15000 | I.R | 1 | 83P3,6 |
| 84-64 | *(Same as 84-63)* | | | | |

1984 AERIAL PHOTOGRAPHY PROJECTS (E.N.R)

| NUMBER | NAME | SCALE | FILM | PG | MAP(S) |
|--------|------------------------|---------|-------|----|--------------------|
| 84-65 | Primrose Pilot Project | 1:15000 | C.Pos | 1 | 73L9,10 |
| 84-66 | Ecological Reserve | 1:21120 | C.Pos | 1 | 82P8 |
| 84-70 | County #19-Paintearth | 1:30000 | Pan | 3 | 72M,73D,83A |
| 84-71 | Edmonton Intl Airport | 1:2500 | Pan | 1 | 83H5 |
| 84-71A | Edmonton Intl Airport | 1:5000 | Pan | 1 | 83H5,6 |
| 84-71B | Edmonton Intl Airport | 1:20000 | Pan | 1 | 83H5 |
| 84-71C | Edmonton Intl Airport | 1:2500 | Pan | 1 | 83H5 |
| 84-72 | Villeneuve Airport | 1:20000 | Pan | 1 | 83H12 |
| 84-72A | Villeneuve Airport | 1:5000 | Pan | 1 | 83H12 |
| 84-73 | Bow Crow Forest | 1:20000 | C.Neg | 2 | 8202,3,5-7 |
| 84-75 | DTLEO 2001 | 1:15000 | I.R | 1 | 83F16 |
| 84-76 | L1-L10 | 1:15000 | I.R | 1 | 73M3 |
| 84-77 | L1-L11 | 1:15000 | I.R | 1 | 73M4 |
| 84-78 | L2-L8 | 1:15000 | I.R | 1 | 83P6,7 |
| 84-80 | F2-L10 | 1:15000 | I.R | 1 | 84G5,6 |
| 84-81 | F13-L1 | 1:15000 | I.R | 1 | 84L5 |
| 84-82 | F15-L18 | 1:15000 | I.R | 1 | 84K12 |
| 84-83 | F12-L14 | 1:15000 | I.R | 1 | 84L9,16 |
| 84-84 | F6-L6 | 1:15000 | I.R | 1 | 84J9,10 |
| 84-85 | F8-L1,L3 | 1:15000 | I.R | 1 | 84K14 |
| 84-86 | F8-L10 | 1:15000 | I.R | 1 | 84K14,N3 |
| 84-87 | F2-L11 | 1:15000 | I.R | 1 | 84G5,6 |
| 84-88 | Amoco Blowout Site | 1:7500 | C.Pos | 1 | 83G4 |
| 84-89 | Fort Chipewyan | 1:15000 | I.R | 1 | 74L11,14 |
| 84-90 | Slave Lake Gravel Pit | 1:15000 | Pan | 1 | 84A5 |
| 84-91 | Slave Lake Sand Pits | 1:15000 | Pan | 1 | 83N7,8 |
| 84-92 | Feral Horse Population | 1:20000 | C.Pos | 2 | 8206,7,10,11,14,15 |
| 84-95 | Waskahigan Rec Area | 1:7500 | I.R | 1 | 83K14 |
| 84-96 | Lawrence Lk. Rec. Area | 1:15000 | I.R | 1 | 83I13,P4 |
| 84-97A | S.W. of Gregoire Lk. | 1:5000 | I.R | 1 | 74D6 |
| 84-97B | S. of Ft.MacKay | 1:5000 | I.R | 1 | 74E4 |

1984 AERIAL PHOTOGRAPHY PROJECTS (E.N.R)

| NUMBER | NAME | SCALE | FILM | PG | MAP(S) |
|---------|----------------------------|---------|-------|----|-------------------|
| 84-98 | Fort Chipewyan Area | 1:5000 | I.R | 1 | 74L14 |
| 84-99 | Stoney Lake Rec Area | 1:15000 | I.R | 1 | 84D7-10 |
| 84-100A | Gaps - Block Coverage | 1:60000 | Pan | 3 | 84F,G,H |
| 84-101 | Block Coverage | 1:60000 | Pan | 3 | 84M,N,O |
| 84-102 | Block Coverage | 1:60000 | Pan | 7 | 74D,E,L;84A,B,C,D |
| 84-103 | Block Coverage | 1:60000 | Pan | 3 | 83A,B,C |
| 84-104 | Block Coverage | *Notel | Pan | 3 | 83A,B,C |
| 84-106 | Running Lake Rec Area | 1:15000 | I.R | 1 | 84D10,11 |
| 84-107 | DW5-7-74 (Judy Cr) | 1:15000 | C.Pos | 1 | 83J12 |
| 84-108 | DW5-5-72 (Swan Hills) | 1:15000 | C.Pos | 1 | 83J11 |
| 84-109 | Spruce Bark Beetle | 1:15000 | C.Pos | 1 | 84K11,12 |
| 84-110 | Fort McMurray Airport | 1:20000 | Pan | 1 | 74D11 |
| 84-111 | Edson-Hinton Area | 1:50000 | C.Pos | 2 | 83F9-16 |
| 84-113 | Pembina P.G.R. | 1:15000 | Pan | 1 | 83G3 |
| 84-114 | Edson Thinning Project | 1:15000 | Pan | 1 | 83F7,8 |
| 84-115 | Hay-Zama | 1:10000 | C.Pos | 2 | 84L10,11,14,15 |
| 84-116 | Big Hay Lake | 1:10000 | C.Pos | 1 | 83H3 |
| 84-117 | Tyrell, Rush Lakes | 1:10000 | C.Pos | 1 | 82H8 |
| 84-118 | Lychak Habitat | 1:5000 | C.Pos | 1 | 73E10,11 |
| 84-119 | Mann Lakes | 1:10000 | Pan | 1 | 73L3,4 |
| 84-120 | Anderson's Dam | 1:10000 | Pan | 1 | 82P7 |
| 84-121 | Boehlke's Pond | 1:10000 | Pan | 1 | 83A1 |
| 84-122 | Coronation Pond | 1:10000 | Pan | 1 | 73D3 |
| 84-123 | Kerbes Pond | 1:10000 | Pan | 1 | 83A2 |
| 84-124 | Mirror Reservoir | 1:10000 | Pan | 1 | 83A6 |
| 84-125 | Ponoka Park Pond | 1:10000 | Pan | 1 | 83A12 |
| 84-126 | S.Dickson Trout Pond | 1:10000 | Pan | 1 | 83B1 |
| 84-127 | Windsor Lake | 1:10000 | Pan | 1 | 83A11 |
| 84-128 | Pine Ridge Tree Nursery | 1:2000 | C.Pos | 1 | 83I1 |
| 84-128A | Pine Ridge Tree Nursery | 1:8000 | C.Pos | 1 | 83I1 |
| 84-130 | W. Spruce Provenance Sites | 1:2000 | I.R | 1 | 8207 |

1984 AERIAL PHOTOGRAPHY PROJECTS (E.N.R)

| NUMBER | NAME | SCALE | FILM | PG | MAP(S) |
|--------|----------------------------|---------|------|----|--------------|
| 84-131 | W. Spruce Provenance Sites | 1:2000 | I.R | 1 | 82G8 |
| 84-139 | Heninger's Reservoir | 1:10000 | Pan | 1 | 72E4 |
| 84-140 | Lehto Reservoir | 1:10000 | Pan | 1 | 82I2 |
| 84-141 | Little Beaverdam Lake | 1:10000 | Pan | 1 | 82H4 |
| 84-142 | Magrath Pond | 1:10000 | Pan | 1 | 82H7 |
| 84-143 | Stonehill Lake | 1:10000 | Pan | 1 | 82I8 |
| 84-144 | Taber Fish & Game Pond | 1:10000 | Pan | 1 | 82H16 |
| 84-145 | DS5-15-82 | 1:15000 | I.R | 1 | 84G2,3 |
| 84-146 | DS5-20-82 | 1:15000 | I.R | 1 | 84G2,3,7 |
| 84-147 | DS5-32-82 | 1:15000 | I.R | 1 | 84G3 |
| 84-148 | DS6-22-82 | 1:15000 | I.R | 1 | 83016;84B1,2 |
| 84-149 | Lethbridge Airport | 1:20000 | Pan | 1 | 82H10 |
| 84-150 | Bathing Lake | 1:10000 | Pan | 1 | 82G8,H5 |
| 84-151 | Beaver Creek Reservoir | 1:10000 | Pan | 1 | 83B2 |
| 84-152 | Carson Lake | 1:10000 | Pan | 1 | 83J5 |
| 84-153 | Open Creek Reservoir | 1:10000 | Pan | 1 | 83B10 |
| 84-155 | Bonnyville Town Pond | 1:10000 | Pan | 1 | 73L7 |
| 84-156 | Boyle Pond | 1:15000 | Pan | 1 | 83I10 |
| 84-157 | Broadmoor Pond | 1:10000 | Pan | 1 | 83H11 |
| 84-158 | Morinville Pond | 1:10000 | Pan | 1 | 83H13 |
| 84-159 | Namepi Reservoir | 1:10000 | Pan | 1 | 83I2 |
| 84-160 | Shuster Lake | 1:10000 | Pan | 1 | 73D10 |
| 84-161 | Wainwright Town Pond | 1:10000 | Pan | 1 | 73D15 |
| 84-162 | Westlock Borrow Pit | 1:10000 | Pan | 1 | 83I4 |
| 84-163 | Chrystina Lake | 1:10000 | Pan | 1 | 83J14 |
| 84-164 | Figure Eight Lake | 1:10000 | Pan | 1 | 84C5 |
| 84-165 | Jackbird Pond | 1:10000 | Pan | 1 | 83M14 |
| 84-166 | M.D. Peace Ponds | 1:10000 | Pan | 1 | 84C4 |
| 84-167 | Moonshine Lake | 1:10000 | Pan | 1 | 83M14 |
| 84-169 | Sulphur Lake | 1:10000 | Pan | 1 | 84D9 |
| 84-170 | Jumping Pound Rg Impr. | 1:15000 | Pan | 1 | 8202 |

1984 AERIAL PHOTOGRAPHY PROJECTS (E.N.R)

| NUMBER | NAME | SCALE | FILM | PG | MAP(S) |
|---------|------------------------|---------|-------|----|--------------------------|
| 84-171 | Fish Creek Rg Impr. | 1:15000 | Pan | 1 | 82J15 |
| 84-173 | County 28-Barrhead | 1:15000 | Pan | 2 | 83G,J |
| 84-174 | Rocky Mtn. Gr. Reserve | 1:15000 | Pan | 1 | 83B10,15 |
| 84-175 | Red Earth | 1:15000 | Pan | 1 | 84B11 |
| 84-176 | Buffalo Park (1,2,3,4) | 1:15000 | Pan | 1 | 73D9,10 |
| 84-177 | Cresthill P.G.R. | 1:15000 | Pan | 1 | 73D9 |
| 84-178 | Burke Lake P.G.R. | 1:15000 | Pan | 1 | 73E9,16 |
| 84-179 | Frog Lake | 1:15000 | Pan | 1 | 73L1 |
| 84-180 | Garnier Lake P.G.R. | 1:15000 | Pan | 1 | 73L1,2 |
| 84-181 | North Group P.G.R. | 1:15000 | Pan | 1 | 73E16 |
| 84-182 | Old Frontier | 1:15000 | Pan | 1 | 73E16 |
| 84-183 | Smoky Lake P.G.R. | 1:15000 | Pan | 1 | 73L1 |
| 84-184 | Tulliby Lake P.G.R. | 1:15000 | Pan | 1 | 73E9,16 |
| 84-185 | Goodfish P.G.R. | 1:15000 | Pan | 1 | 73L5;83I8 |
| 84-186 | Clearhills | 1:15000 | Pan | 1 | 83I8 |
| 84-187 | Lucky Lake P.G.R. | 1:15000 | Pan | 1 | 83I7 |
| 84-188 | Salvage DL4-17-82 | 1:15000 | I.R | 1 | 83P7,8 |
| 84-189 | Rannach P.G.R. | 1:10000 | C.Neg | 1 | 73E11-14 |
| 84-190 | Keg River | 1:40000 | I.R | 1 | 84F5,12,13 |
| 84-191 | Lubicon Lake | 1:40000 | I.R | 2 | 84B5,6,C8 |
| 84-192 | Hawk Hills | 1:40000 | I.R | 1 | 84F4,5 |
| 84-194 | Peace Point | 1:40000 | I.R | 2 | 83M16,N13,14;84C3,4,8,D1 |
| 84-195 | Dinosaur P.P. | 1:6000 | Pan | 1 | 72L13,14 |
| 84-196 | Dinosaur P.P. | 1:10000 | Pan | 1 | 72L12-14 |
| 84-197 | Dinosaur P.P. | 1:15000 | Pan | 1 | 72L11-14 |
| 84-198A | High Prairie-Fahler | 1:15000 | Pan | 1 | 83N10 |
| 84-198B | High Prairie-Fahler | 1:15000 | Pan | 1 | 83N9,10 |
| 84-198C | High Prairie-Fahler | 1:15000 | Pan | 1 | 83N14,15 |
| 84-198D | High Prairie-Fahler | 1:15000 | Pan | 1 | 83N11,12 |
| 84-198E | High Prairie-Fahler | 1:15000 | Pan | 1 | 83N7 |
| 84-200A | Peace River-Manning | 1:15000 | Pan | 1 | 84C2 |

1984 AERIAL PHOTOGRAPHY PROJECTS (E.N.R)

| NUMBER | NAME | SCALE | FILM | PG | MAP(S) |
|---------|---------------------|---------|------|----|--------|
| 84-200B | Peace River-Manning | 1:15000 | Pan | 1 | 84C5 |
| 84-200C | Peace River-Manning | 1:15000 | Pan | 1 | 84C5 |
| 84-200D | Peace River-Manning | 1:15000 | Pan | 1 | 84C5,6 |
| 84-200E | Peace River-Manning | 1:15000 | Pan | 1 | 84F6 |
| 84-200F | Peace River-Manning | 1:15000 | Pan | 1 | 84C12 |
| 84-200G | Peace River-Manning | 1:15000 | Pan | 1 | 84C13 |
| 84-201 | Peace River-Manning | 1:15000 | Pan | 1 | 84C5,6 |
| 84-202 | High Prairie-Fahler | 1:15000 | Pan | 1 | 83N7 |
| 84-203A | Grande Prairie Area | 1:15000 | Pan | 1 | 83M4 |
| 84-203B | Grande Prairie Area | 1:15000 | Pan | 1 | 83M4 |
| 84-203C | Grande Prairie Area | 1:15000 | Pan | 1 | 83M4 |
| 84-203D | Grande Prairie Area | 1:15000 | Pan | 1 | 83M4 |
| 84-203E | Grande Prairie Area | 1:15000 | Pan | 1 | 83M4 |
| 84-203F | Grande Prairie Area | 1:15000 | Pan | 1 | 83M4 |
| 84-203G | Grande Prairie Area | 1:15000 | Pan | 1 | 83M4 |
| 84-203H | Grande Prairie Area | 1:15000 | Pan | 1 | 83M4 |
| 84-203I | Grande Prairie Area | 1:15000 | Pan | 1 | 83M4 |
| 84-203J | Grande Prairie Area | 1:15000 | Pan | 1 | 83M4 |
| 84-203K | Grande Prairie Area | 1:15000 | Pan | 1 | 83M5 |
| 84-203L | Grande Prairie Area | 1:15000 | Pan | 1 | 83M5 |
| 84-203M | Grande Prairie Area | 1:15000 | Pan | 1 | 83M6 |
| 84-203N | Grande Prairie Area | 1:15000 | Pan | 1 | 83M5 |
| 84-204A | Fairview Area | 1:15000 | Pan | 1 | 84D2 |
| 84-204B | Fairview Area | 1:15000 | Pan | 1 | 84D2 |
| 84-204C | Fairview Area | 1:15000 | Pan | 1 | 84D1,2 |
| 84-204D | Fairview Area | 1:15000 | Pan | 1 | 84D8 |
| 84-204E | Fairview Area | 1:15000 | Pan | 1 | 84D7 |
| 84-204F | Fairview Area | 1:15000 | Pan | 1 | 84D5 |
| 84-204G | Fairview Area | 1:15000 | Pan | 1 | 84D5 |
| 84-204H | Fairview Area | 1:15000 | Pan | 1 | 84D5 |
| 84-204I | Fairview Area | 1:15000 | Pan | 1 | 84D6 |

1984 AERIAL PHOTOGRAPHY PROJECTS (E.N.R)

| NUMBER | NAME | SCALE | FILM | PG | MAP(S) |
|---------|-------------------------|---------|-------|----|---------|
| 84-205A | High Level-Ft Vermilion | 1:15000 | Pan | 1 | 84K7 |
| 84-205B | High Level-Ft Vermilion | 1:15000 | Pan | 1 | 84K8 |
| 84-205C | High Level-Ft Vermilion | 1:15000 | Pan | 1 | 84J5 |
| 84-209 | Blackfoot Area | 1:15000 | Pan | 1 | 83H7 |
| 84-211 | Milk River Basin | 1:30000 | C.Pos | 2 | 72E;82H |
| 84-213 | Calling Lake Blowdown | 1:15000 | I.R | 1 | 83P3 |
| 84-234 | Amoco Blowout | 1:15000 | C.Pos | 1 | 83G4 |
| 84-238 | Calmar | 1:15000 | C.Neg | 1 | 83H5 |
| 84-239 | Devon | 1:20000 | C.Neg | 1 | 83H5 |
| 84-240 | Leduc | 1:30000 | C.Neg | 1 | 83H4,5 |
| 84-241 | Nisku-Leduc | 1:40000 | C.Neg | 1 | 83H4,5 |
| 84-242 | Nisku | 1:30000 | C.Neg | 1 | 83H5 |
| 84-243 | Beaumont | 1:15000 | C.Neg | 1 | 83H6 |
| 84-301 | Oyen | 1:8000 | Pan | 1 | 72M7,8 |
| 84-302 | Oyen | 1:25000 | Pan | 1 | 72M8 |
| 84-303 | Taber | 1:8000 | Pan | 1 | 82H16 |
| 84-304 | Taber | 1:25000 | Pan | 1 | 82H9,16 |
| 84-305 | Crowsnest Pass | 1:4000 | Pan | 2 | 82G9,10 |
| 84-306 | Crowsnest Pass | 1:8000 | Pan | 2 | 82G9,10 |
| 84-307 | Crowsnest Pass | 1:25000 | Pan | 1 | 82G9,10 |

Notel: Project 84-104 was flown at a scale of 1:100 000
Coverage is not complete for 83A,B,C

Last revision: 85-07-15

1984 AERIAL PHOTOGRAPHY PROJECTS (ENVIRONMENT)

| NUMBER | NAME | SCALE | FILM | PG | MAP(S) |
|--------|----------------------------|---------|-------|----|-------------|
| E84-1 | Spruce Valley-Charron Cr. | 1:20000 | Pan | 1 | 83I |
| E84-2 | Spring Creek Basin | 1:20000 | Pan | 1 | 83K |
| E84-3 | Dapp Creek | 1:20000 | Pan | 1 | 83I |
| E84-4 | NE36-28-20-W4 | 1:10000 | Pan | 1 | 82P7 |
| E84-5 | Squaw Coulee Diversion | 1:5000 | Pan | 1 | 82I5,12 |
| E84-9 | Swan River | 1:10000 | Pan | 1 | 8306 |
| E84-10 | Belly River | 1:10000 | Pan | 1 | 82H5 |
| E84-11 | NE18-55-3-W5 | 1:8000 | Pan | 1 | 83G16 |
| E84-12 | Baptiste Lake | 1:10000 | Notel | 2 | 83I12,13 |
| E84-13 | Nakumun Lake | 1:10000 | C.Neg | 1 | 83G |
| E84-14 | Three Hills-Ghost Pine Cr. | 1:30000 | Pan | 2 | 82P;83A |
| E84-15 | Pine Lake | 1:10000 | Pan | 1 | 82P;83A |
| E84-17 | Spotted Lake | 1:30000 | Pan | 1 | 83A |
| E84-18 | Norris Creek | 1:10000 | Pan | 1 | 83H10 |
| E84-19 | Sunland Drainage | 1:10000 | Pan | 1 | 83H16 |
| E84-20 | Sand River | 1:20000 | Pan | 2 | 73L14 |
| E84-21 | Dickson Dam | 1:1500 | Pan | 1 | 82016;83B1 |
| E84-22 | Dickson Dam | 1:8000 | Pan | 1 | 82016;83B1 |
| E84-23 | Whitemud River | 1:5000 | Pan | | *See Note-2 |
| E84-24 | Athabasca R. Ice Study | 1:5000 | Pan | 4 | 74D13 |
| E84-25 | SW11-45-12-W4 | 1:10000 | Pan | 1 | 73D13 |
| E84-26 | SW14-44-21-W4 | 1:10000 | Pan | 1 | 83A15 |
| E84-27 | N16-46-20-W4 | 1:10000 | Pan | 1 | 83A15 |
| E84-28 | Alta Wetlands Study | 1:50000 | C.Pos | 74 | *See Note-3 |
| E84-29 | Lac St. Cyr | 1:10000 | C.Neg | 2 | 83A |
| E84-30 | Three Rivers Dam Reservoir | 1:10000 | Pan | 3 | 82G9,H12 |
| E84-31 | Dickson Dam | 1:40000 | Pan | 1 | 820;83B |
| E84-32 | Dickson Dam | 1:8000 | Pan | 1 | 820;83A |
| E84-33 | Sheerness | 1:20000 | Pan | 1 | 72M |
| E84-35 | Red Deer R. | 1:10000 | Pan | 1 | 83B1 |
| E84-36 | Drumheller | 1:10000 | Pan | 1 | 82P |

1984 AERIAL PHOTOGRAPHY PROJECTS (ENVIRONMENT)

- Notes: 1- Project E84-12 was flown using both colour negative and colour positive film.
- 2- Project E84-23 is incomplete. Gaps will be flown in 1985 and the entire project will be available later in 1985.
- 3- Project E84-28 is comprised of a large number of specific wetland study areas scattered throughout the agricultural area of the province. For more details on the project, contact Technical Services, Alberta Environment @ 427-6298.

1985 AERIAL PHOTOGRAPHY PROJECTS (E.N.R)

| NUMBER | NAME | SCALE | FILM | PG | MAP(S) |
|--------|-----------------------|---------|------|----|----------|
| 85-1 | | | | | |
| 85-2 | | | | | |
| 85-3 | | | | | |
| 85-4 | | | | | |
| 85-5 | | | | | |
| 85-6 | | | | | |
| 85-7 | Timber Licence F5-F7 | 1:15000 | I.R | 1 | 84G13 |
| 85-8 | Timber Licence F8-L11 | 1:15000 | I.R | 1 | 84J3,6 |
| 85-9 | Timber Licence F8-L11 | 1:15000 | I.R | 1 | 84K15,16 |
| 85-10 | Timber Licence F12-L9 | 1:15000 | I.R | 1 | 84L9 |
| 85-11 | Beetle Salvage P7-P6 | 1:10000 | I.R | 1 | 84E6,7 |
| 85-12 | Beetle Salvage P10-L1 | 1:10000 | I.R | 1 | 84F12,13 |
| 85-13 | | | | | |
| 85-14 | | | | | |
| 85-15 | | | | | |
| 85-16 | | | | | |
| 85-17 | | | | | |
| 85-18 | | | | | |
| 85-19 | | | | | |
| 85-20 | | | | | |
| 85-21 | | | | | |
| 85-22 | | | | | |
| 85-23 | | | | | |
| 85-24 | | | | | |
| 85-25 | | | | | |
| 85-26 | | | | | |
| 85-27 | | | | | |
| 85-28 | | | | | |
| 85-29 | | | | | |
| 85-30 | | | | | |
| 85-31 | | | | | |

1985 AERIAL PHOTOGRAPHY PROJECTS (E.N.R)

| NUMBER | NAME | SCALE | FILM | PG | MAP(S) |
|--------|----------------|---------|------|----|----------------|
| 85-32 | | | | | |
| 85-33 | | | | | |
| 85-34 | | | | | |
| 85-35 | | | | | |
| 85-36 | | | | | |
| 85-37 | | | | | |
| 85-38 | Smoky Lake | 1:10000 | Pan | 1 | 83I1,2 |
| 85-39 | Pibroch | 1:10000 | Pan | 1 | 83I5 |
| 85-40 | Dapp | 1:10000 | Pan | 1 | 83I5 |
| 85-41 | Pickardville | 1:10000 | Pan | 1 | 83I4 |
| 85-42 | Fawcett | 1:10000 | Pan | 1 | 83J9 |
| 85-43 | Jarvie | 1:10000 | Pan | 1 | 83I5,J8 |
| 85-44 | Busby | 1:10000 | Pan | 1 | 83H13 |
| 85-45 | Vimy | 1:10000 | Pan | 1 | 83I4 |
| 85-46 | Vegreville | 1:10000 | Pan | 1 | 73E5,12;83H8,9 |
| 85-47 | Mannville | 1:10000 | Pan | 1 | 73E6 |
| 85-48 | Hardisty | 1:5000 | Pan | 1 | 73D11 |
| 85-49 | Provost | 1:5000 | Pan | 1 | 73D8 |
| 85-50 | Wainwright | 1:10000 | Pan | 1 | 73D15 |
| 85-51 | Hughenden | 1:5000 | Pan | 1 | 73D6,7,10,11 |
| 85-52 | Marwayne | 1:10000 | Pan | 1 | 73E9 |
| 85-53 | Kitscoty | 1:10000 | Pan | 1 | 73E8 |
| 85-54 | Wapasn Lk Park | 1:10000 | Pan | 1 | 73E5 |
| 85-55 | Ranfurly | 1:10000 | Pan | 1 | 73E5 |
| 85-56 | Fork Lake | 1:5000 | Pan | 1 | 73L5 |
| 85-57 | Fork Lake | 1:10000 | Pan | 1 | 73L5,6 |
| 85-58 | Franchere Bay | 1:5000 | Pan | 1 | 73L3,6 |
| 85-59 | Franchere Bay | 1:10000 | Pan | 1 | 73L2,3,6,7 |
| 85-60 | Hasse Lake | 1:5000 | Pan | 1 | 83G8,9 |
| 85-61 | Hasse Lake | 1:10000 | Pan | 1 | 83G8,9 |
| 85-62 | Kehiwin | 1:5000 | Pan | 1 | 73L2 |

1985 AERIAL PHOTOGRAPHY PROJECTS (E.N.R)

| NUMBER | NAME | SCALE | FILM | PG | MAP(S) |
|--------|--------------------|---------|------|----|-------------|
| 85-63 | Kehiwin | 1:10000 | Pan | 1 | 73L2 |
| 85-64 | Moose Lake P.P. | 1:15000 | Pan | 1 | 73L2,7 |
| 85-65 | O'Brien P.P. | 1:5000 | Pan | 1 | 83M2 |
| 85-66 | O'Brien P.P. | 1:10000 | Pan | 1 | 83M2 |
| 85-67 | Rochon Sands P.P. | 1:5000 | Pan | 1 | 83A7 |
| 85-68 | Rochon Sands P.P. | 1:10000 | Pan | 1 | 83A7 |
| 85-69 | Saskatoon Is. P.P. | 1:5000 | Pan | 1 | 83M3 |
| 85-70 | Saskatoon Lake | 1:10000 | Pan | 1 | 83M3 |
| 85-71 | Churchill P.P. | 1:5000 | Pan | 1 | 73L13;83I16 |
| 85-72 | Churchill P.P. | 1:10000 | Pan | 1 | 73L13;83I16 |
| 85-73 | Tolman Bridge | 1:5000 | Pan | 1 | 82P14 |
| 85-74 | Tolman Bridge | 1:10000 | Pan | 1 | 82P14,15 |
| 85-75 | Big Hill Springs | 1:5000 | Pan | 1 | 8208 |
| 85-76 | Big Hill Springs | 1:10000 | Pan | 1 | 8201,8 |
| 85-77 | | | | | |
| 85-78 | | | | | |
| 85-79 | Crimson Lake P.P. | 1:30000 | Pan | 1 | 83B6,7 |
| 85-80 | Gooseberry Lake | 1:5000 | Pan | 1 | 73D2 |
| 85-81 | Gooseberry Lake | 1:10000 | Pan | 1 | 73D2 |
| 85-82 | Q.Elizabeth P.P. | 1:5000 | Pan | 1 | 84C4 |
| 85-83 | Q.Elizabeth P.P. | 1:10000 | Pan | 1 | 84C4,5 |
| 85-84 | Red Lodge P.P. | 1:5000 | Pan | 1 | 82016 |
| 85-85 | Red Lodge P.P. | 1:10000 | Pan | 1 | 82016 |
| 85-86 | Winagami P.P. | 1:5000 | Pan | 1 | 83N10 |
| 85-87 | Winagami P.P. | 1:10000 | Pan | 1 | 83N10 |
| 85-88 | Woolford P.P. | 1:5000 | Pan | 1 | 82H3 |
| 85-89 | Woolford P.P. | 1:10000 | Pan | 1 | 82H3 |
| 85-90 | Angling Lake | 1:5000 | Pan | 1 | 73L1 |
| 85-91 | Assineau River | 1:5000 | Pan | 1 | 8306 |
| 85-92 | Beartrap Lake | 1:5000 | Pan | 1 | 73L2 |
| 85-93 | Bonnie Lake | 1:5000 | Pan | 1 | 73L4 |

1985 AERIAL PHOTOGRAPHY PROJECTS (E.N.R)

| NUMBER | NAME | SCALE | FILM | PG | MAP(S) |
|--------|--------------------|---------|------|----|--------------|
| 85-94 | Bonnie Lake | 1:10000 | Pan | 1 | 73L4 |
| 85-95 | Manatokan Lake | 1:5000 | Pan | 1 | 73L7 |
| 85-96 | | | | | |
| 85-97 | Big Valley | 1:5000 | Pan | 1 | 83A2 |
| 85-98 | Bleriot Ferry | 1:5000 | Pan | 1 | 82P10 |
| 85-99 | Bonnyville Beach | 1:5000 | Pan | 1 | 73L2 |
| 85-100 | Bonnyville Beach | 1:10000 | Pan | 1 | 73L2 |
| 85-101 | Eastbourne | 1:5000 | Pan | 1 | 73L2 |
| 85-102 | Valleyview P.G.R. | 1:15000 | Pan | 1 | 83K13,14 |
| 85-103 | | | | | |
| 85-104 | | | | | |
| 85-105 | | | | | |
| 85-106 | Hoodoos | 1:5000 | Pan | 1 | 82P7 |
| 85-107 | Horseshoe Canyon | 1:5000 | Pan | 1 | 82P7 |
| 85-108 | Lesser Slave River | 1:5000 | Pan | 1 | 8307 |
| 85-109 | | | | | |
| 85-110 | | | | | |
| 85-111 | McKenzie Crossing | 1:5000 | Pan | 1 | 83A2 |
| 85-112 | Mitsue | 1:5000 | Pan | 1 | 8302 |
| 85-113 | Morrin Bridge | 1:5000 | Pan | 1 | 82P10 |
| 85-114 | Muriel Lake | 1:5000 | Pan | 1 | 73L2 |
| 85-115 | Muriel Lake | 1:10000 | Pan | 1 | 73L2 |
| 85-116 | | | | | |
| 85-117 | Pastecho Creek | 1:15000 | I.R | 1 | 83016;84B1,2 |
| 85-118 | 84-101 Gaps | 1:60000 | Pan | 1 | 840 |
| 85-119 | | | | | |
| 85-120 | | | | | |
| 85-121 | | | | | |
| 85-122 | | | | | |
| 85-123 | | | | | |
| 85-124 | | | | | |

1985 AERIAL PHOTOGRAPHY PROJECTS (E.N.R)

| NUMBER | NAME | SCALE | FILM | PG | MAP(S) |
|--------|------------------|---------|------|----|--------------|
| 85-125 | | | | | |
| 85-126 | | | | | |
| 85-127 | | | | | |
| 85-128 | | | | | |
| 85-129 | | | | | |
| 85-130 | | | | | |
| 85-131 | | | | | |
| 85-132 | | | | | |
| 85-133 | Block Coverage | 1:15000 | Pan | 2 | 83F,G |
| 85-134 | | | | | |
| 85-135 | | | | | |
| 85-136 | | | | | |
| 85-137 | | | | | |
| 85-138 | | | | | |
| 85-139 | | | | | |
| 85-140 | | | | | |
| 85-141 | | | | | |
| 85-142 | | | | | |
| 85-143 | | | | | |
| 85-144 | Block Coverage | 1:30000 | Pan | 2 | 83I,P |
| 85-145 | | | | | |
| 85-146 | | | | | |
| 85-147 | | | | | |
| 85-148 | | | | | |
| 85-149 | | | | | |
| 85-150 | | | | | |
| 85-151 | | | | | |
| 85-152 | | | | | |
| 85-153 | | | | | |
| 85-154 | | | | | |
| 85-155 | Sang Lake P.G.R. | 1:15000 | Pan | 1 | 83F8,9,G5,12 |

1985 AERIAL PHOTOGRAPHY PROJECTS (E.N.R)

| NUMBER | NAME | SCALE | FILM | PG | MAP(S) |
|--------|----------------|---------|------|----|--------|
| 85-156 | Pembina P.G.R. | 1:15000 | Pan | 1 | 83G3 |
| 85-157 | | | | | |
| 85-158 | | | | | |
| 85-159 | | | | | |
| 85-160 | | | | | |
| 85-161 | | | | | |
| 85-162 | | | | | |
| 85-163 | | | | | |
| 85-164 | | | | | |
| 85-165 | | | | | |
| 85-166 | | | | | |
| 85-167 | | | | | |
| 85-168 | | | | | |
| 85-169 | | | | | |
| 85-170 | | | | | |
| 85-171 | | | | | |
| 85-172 | | | | | |
| 85-173 | | | | | |
| 85-174 | | | | | |
| 85-175 | | | | | |
| 85-176 | | | | | |
| 85-177 | | | | | |
| 85-178 | | | | | |
| 85-179 | | | | | |
| 85-180 | | | | | |
| 85-181 | | | | | |
| 85-182 | | | | | |
| 85-183 | | | | | |
| 85-184 | | | | | |
| 85-185 | | | | | |
| 85-186 | | | | | |

1985 AERIAL PHOTOGRAPHY PROJECTS (E.N.R)

| NUMBER | NAME | SCALE | FILM | PG | MAP(S) |
|--------|------------------|---------|------|----|----------|
| 85-187 | | | | | |
| 85-188 | | | | | |
| 85-189 | | | | | |
| 85-190 | | | | | |
| 85-191 | | | | | |
| 85-192 | | | | | |
| 85-193 | | | | | |
| 85-194 | | | | | |
| 85-195 | | | | | |
| 85-196 | | | | | |
| 85-197 | | | | | |
| 85-198 | | | | | |
| 85-199 | | | | | |
| 85-200 | Musreau Lake | 1:5000 | Pan | 1 | 83L10 |
| 85-201 | Narrow Lake Res. | 1:5000 | I.R | 1 | 83I12 |
| 85-202 | Fire DP1-7-85 | 1:15000 | I.R | 1 | 83N10 |
| 85-203 | Fire DP3-7-85 | 1:15000 | I.R | 1 | 84C11,12 |
| 85-204 | Fire DP3-8-85 | 1:15000 | I.R | 1 | 84C11,12 |
| 85-205 | | | | | |
| 85-206 | | | | | |
| 85-207 | | | | | |
| 85-208 | | | | | |
| 85-209 | | | | | |
| 85-210 | | | | | |
| 85-211 | | | | | |
| 85-212 | | | | | |
| 85-213 | | | | | |
| 85-214 | | | | | |
| 85-215 | | | | | |
| 85-216 | | | | | |
| 85-217 | | | | | |

1985 AERIAL PHOTOGRAPHY PROJECTS (E.N.R)

| NUMBER | NAME | SCALE | FILM | PG | MAP(S) |
|--------|------|-------|------|----|--------|
| 85-218 | | | | | |
| 85-219 | | | | | |
| 85-220 | | | | | |
| 85-221 | | | | | |
| 85-222 | | | | | |
| 85-223 | | | | | |
| 85-224 | | | | | |

Last revision: 85-08-28